





**INFRARED MAP**  
**Crescent Mtn (WA-OWF-000428)**  
**Flight: August 20, 2018 @ 2356 MDT**  
**Acres - 31,056**  
**Change in Acres from last GIS Perimeter - 5,459 Acres**  
**IRIN - Nate Yorgason**



**Legend**

-  08/20/2018 2356 Crescent Mtn IR Heat Perimeter
-  Intense Heat
-  Scattered Heat
-  Isolated Heat

Copyright © 2013 National Geographic Society, Inc.