






Copyright © 2013 National Geographic Society, i-cubed



**INFRARED MAP**  
**Crescent Mtn (WA-OWF-000428)**  
**Flight: September 01, 2018 @ 0037 MDT**  
**Acres - 45,788**  
**Change in Acres from last IR - 668 Acres**  
**IRIN - Nate Yorgason**

### Legend

-  08/09/2018 0037 Crescent Mtn IR Heat Perimeter
-  Intense Heat
-  Scattered Heat
-  Isolated Heat

