







**CRESCENT MOUNTAIN**  
**WA-OWF-000428**  
Infrared Interpretation  
Date of Imagery: 09/09/2018 0218 PDT  
51,363 Acres

 Heat Perimeter  
 Intense Heat  
 Scattered Heat  
 Isolated Heat Source

NAD83 USFS R6 Albers  
Map Produced: 09/09/2018 0530 PDT  
IRIN: Elsa Hucks

