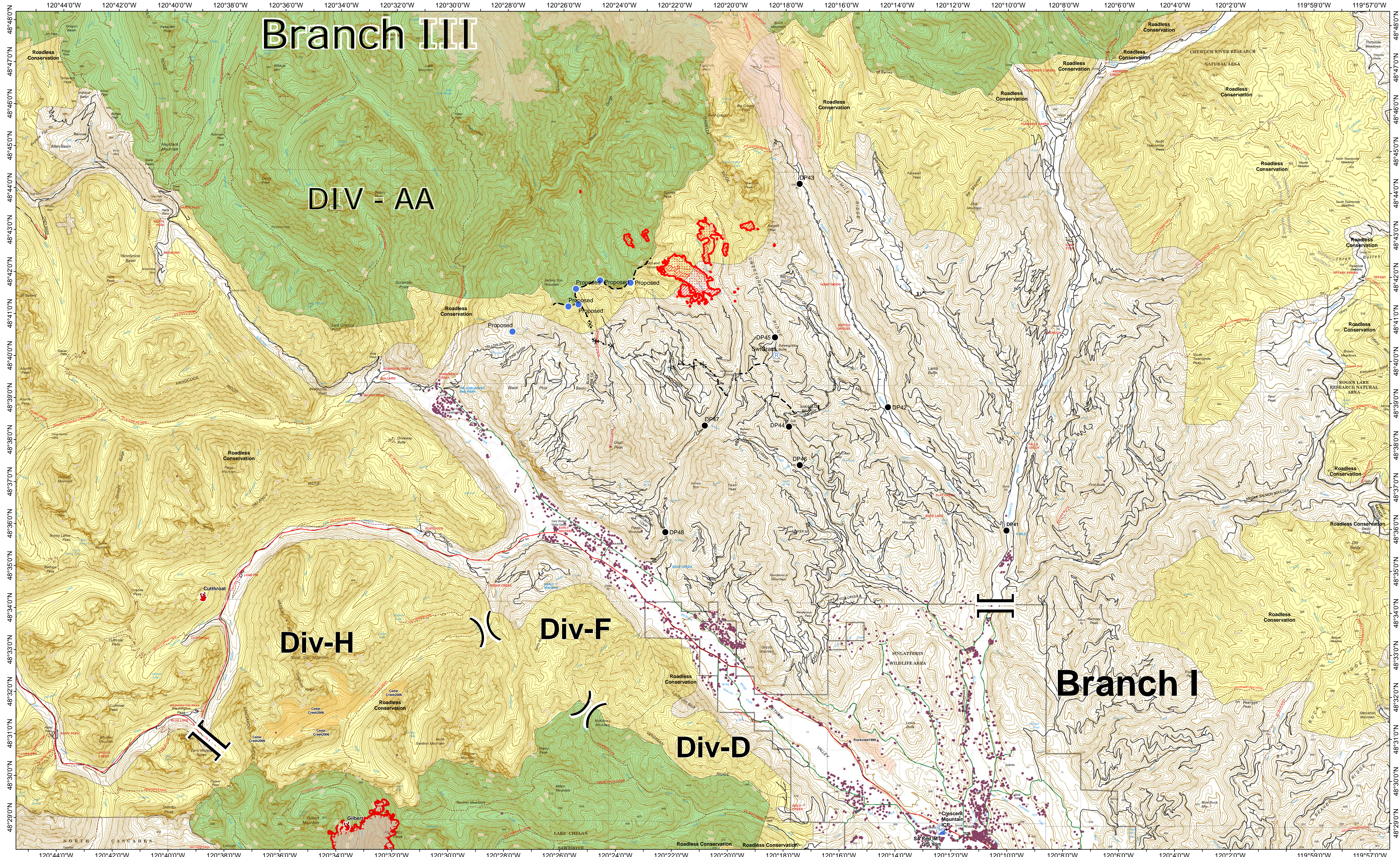




IR -Branch III Operations Map

McCloud Fire WA-OWF-000522

08/13/2018

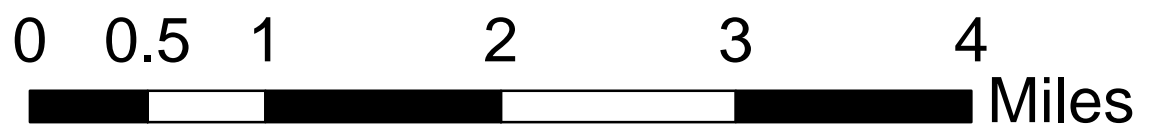



- ⊙ Camp
- Drop Point
- 🔥 Fire Location
- ⊕ Helibase
- ⊙ Helispot
- 📡 Incident Command Post
- ⊕ Repeater
- 🏠 Structures
- 🔴 Uncontrolled Fire Edge
- Road as Completed Line
- ⎓ Division Break
- ⎓ Branch Break
- ⊗ Proposed Dozer Line

- Planned Fire Line
- Completed Line
- 👉 Management Action Point
- 🔴 Restricted Operational Zone
- 🔴 Wildfire Daily Fire Perimeter
- 📏 Ranger District

- Fire_History**
- 2008
 - 1992 - 1999
 - 2004
 - 2006
 - 2013
 - 2014
 - 2015
- OWNER**
- FS
 - NPS
 - PVT
 - STATE
 - USFWS
 - Roadless Conservation

- 🔴 IR Isolated Heat Source
 - 🔴 IR Scattered Heat
 - 🔴 IR Intense Heat
 - 📄 20171003 DiamondCreek
- Twisp River Road
Highway
County Road
City Road
USFS road



08/13/2018 @ 0510
NAD 83 USFS R6 Albers (Meters)
SA Red Team GIS
Latest Intel: 20180812_2054PDT