

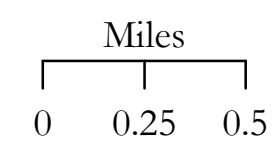
# Operations

August 7, 2018 Day  
Operational Period

Approximatley 5,043 ac  
08/06/2018 1920 hrs

















Angel Springs Fire  
WA-NES-001801

NAD 1983 UTM Zone 11 N  
Lat Long Grid  
Degrees Decimal Minutes



Prepared by  
Joseph Ulozas  
08/06/2018 2010

## Legend

-  Drop Point
-  Fire Origin
-  Helibase
-  Helispot
-  Lookout
-  Other
-  Division Break
-  Structure
-  Uncontrolled Fire Edge
-  Completed Line
-  Completed Dozer Line
-  Completed Hand Line
-  Road as Completed Line
-  Completed Burnout
-  Road
-  Wildfire Daily Fire Perimeter

