






**Angel Spring**  
**WA-NES-001801**  
**Infrared Heat Sources**

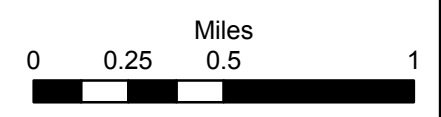
1:32,000

-  Heat Perimeter
-  Intense Heat Areas
-  Scattered Heat Areas
-  Isolated Heat Sources

NAD 1983 UTM Zone 11N



IR Interpreter: Brian Monroe  
 IR interpreted acres: 5,081  
 Date: 08/09/2018  
 Scan Date/Time: 08/08/18 0039 hrs



Source: Esri, DigitalGlobe, GeoEye, Earthstar Geographics, CNES/Airbus DS, USDA, USGS, AEX, Getmapping, Aerogrid, IGN, IGP, swisstopo, and the GIS User Community