


118°12'0"W 118°11'0"W 118°10'0"W 118°9'0"W 118°8'0"W 118°7'0"W 118°6'0"W

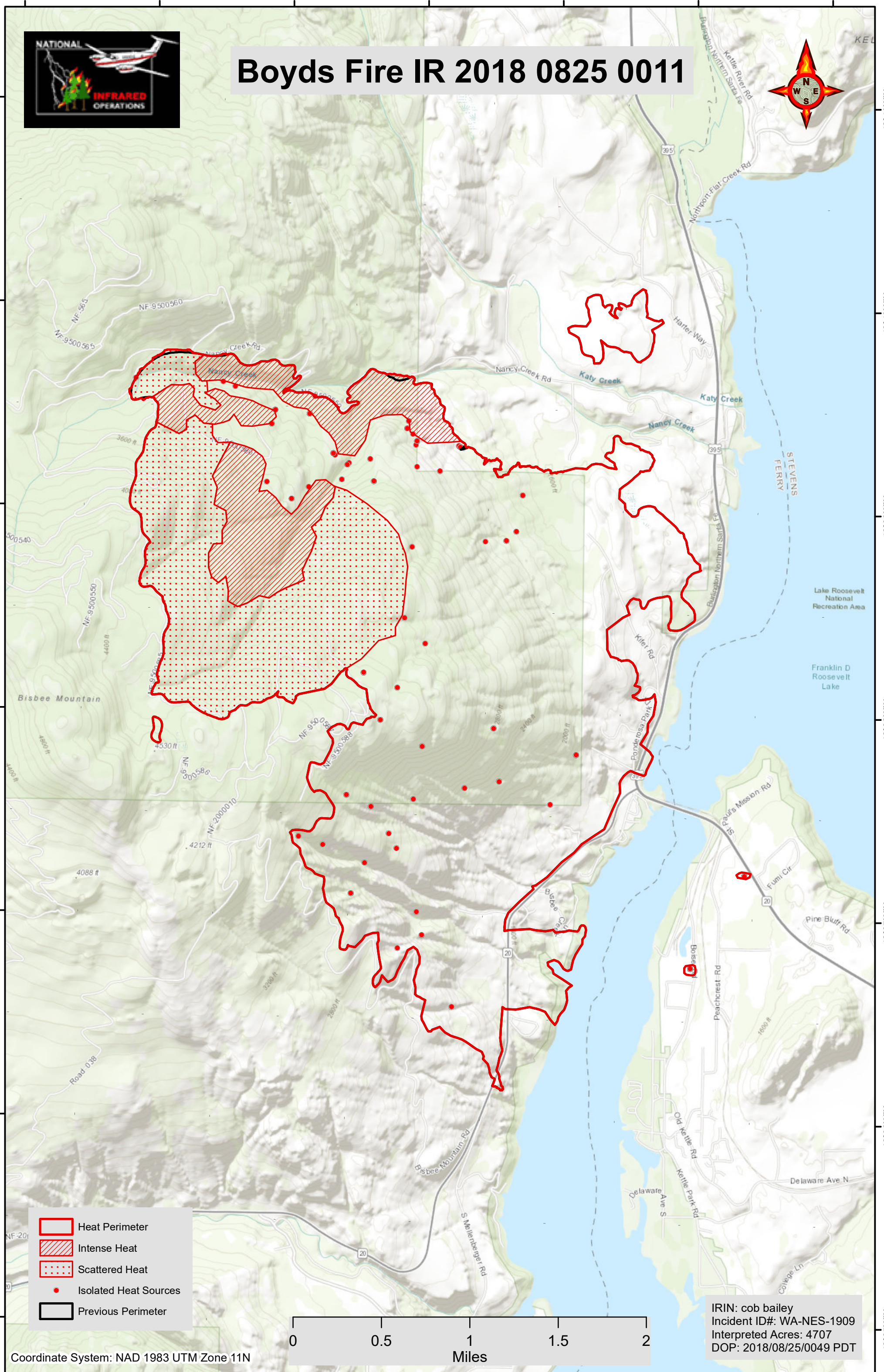







Boyd's Fire IR 2018 0825 0011



48°41'0"N
48°40'0"N
48°39'0"N
48°38'0"N
48°37'0"N
48°36'0"N
48°35'0"N

48°41'0"N
48°40'0"N
48°39'0"N
48°38'0"N
48°37'0"N
48°36'0"N
48°35'0"N



-  Heat Perimeter
-  Intense Heat
-  Scattered Heat
-  Isolated Heat Sources
-  Previous Perimeter

0 0.5 1 1.5 2
Miles

IRIN: cob bailey
Incident ID#: WA-NES-1909
Interpreted Acres: 4707
DOP: 2018/08/25/0049 PDT

Coordinate System: NAD 1983 UTM Zone 11N

118°11'0"W 118°10'0"W 118°9'0"W 118°8'0"W 118°7'0"W 118°6'0"W