


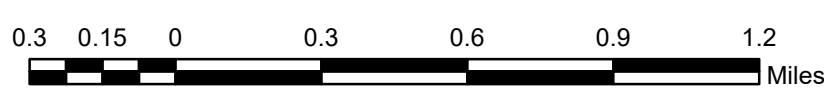


Source: Esri, DigitalGlobe, GeoEye, Earthstar Geographics, CNES/Airbus DS, USDA, USGS, AeroGRID, IGN, and the GIS User Community

-  Heat Perimeter
-  Isolated Heat Sources
-  Previous Heat Perimeter

NAD 1983 UTM Zone 11

Boyds WA-NES-1909 Infrared Heat Sources



IR Interpreter: Buck Buchanan
 Interpreted Acres: 4,652
 Date: 05/27/2018
 Time Imagery Received: 2328 hrs.