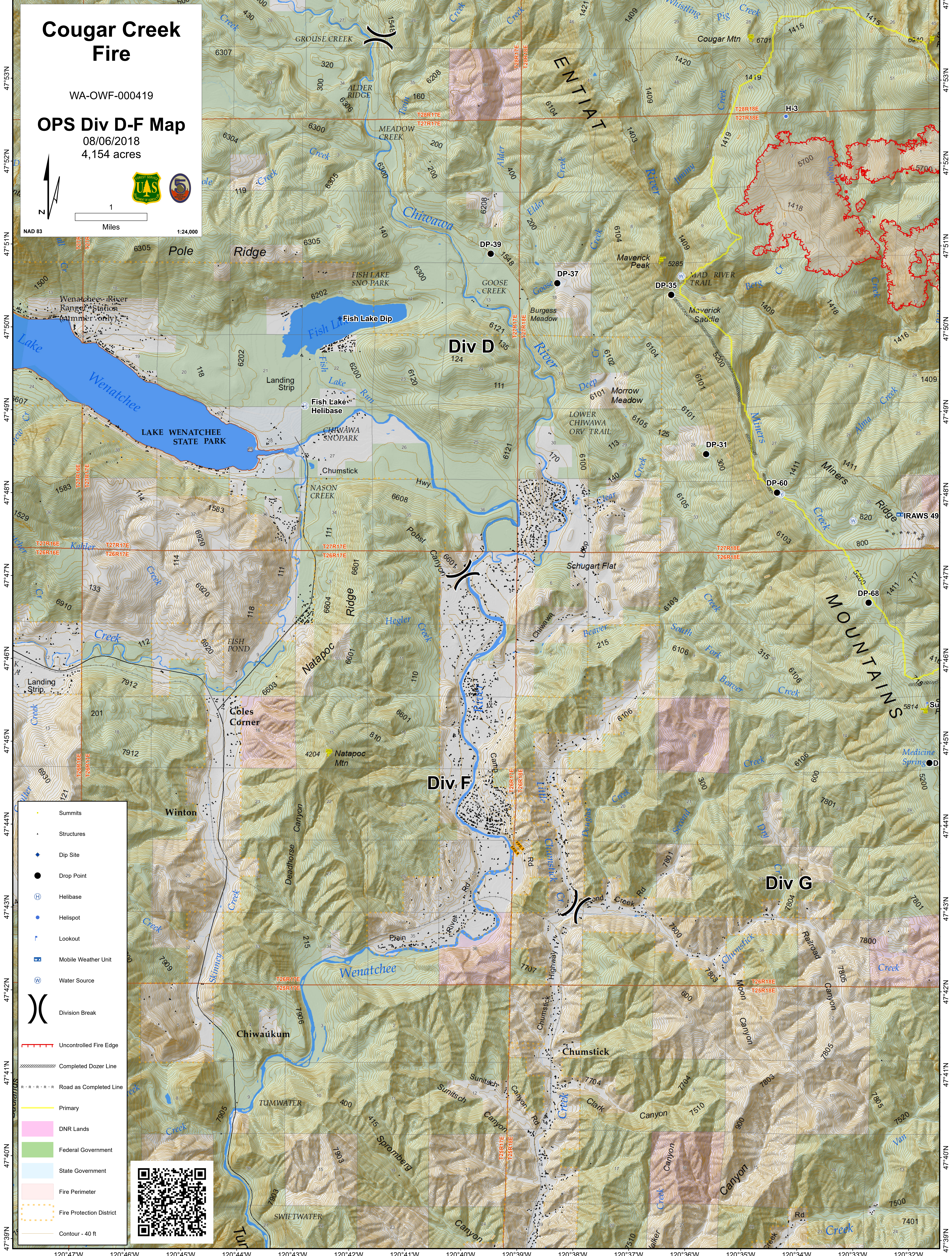


120°48'W 120°47'W 120°46'W 120°45'W 120°44'W 120°43'W 120°42'W 120°41'W 120°40'W 120°39'W 120°38'W 120°37'W 120°36'W 120°35'W 120°34'W 120°33'W 120°32'W

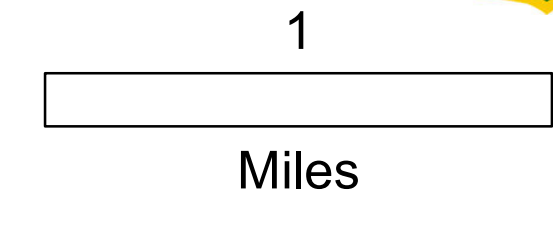



Cougar Creek Fire

WA-OWF-000419

OPS Div D-F Map

08/06/2018
4,154 acres



NAD 83 1:24,000

- Summits
- Structures
- Dip Site
- Drop Point
- Helibase
- Helispot
- Lookout
- Mobile Weather Unit
- Water Source
- Division Break
- Uncontrolled Fire Edge
- Completed Dozer Line
- Road as Completed Line
- Primary
- DNR Lands
- Federal Government
- State Government
- Fire Perimeter
- Fire Protection District
- Contour - 40 ft



120°47'W 120°46'W 120°45'W 120°44'W 120°43'W 120°42'W 120°41'W 120°40'W 120°39'W 120°38'W 120°37'W 120°36'W 120°35'W 120°34'W 120°33'W 120°32'W

47°53'N 47°52'N 47°51'N 47°50'N 47°49'N 47°48'N 47°47'N 47°46'N 47°45'N 47°44'N 47°43'N 47°42'N 47°41'N 47°40'N 47°39'N

47°53'N 47°52'N 47°51'N 47°50'N 47°49'N 47°48'N 47°47'N 47°46'N 47°45'N 47°44'N 47°43'N 47°42'N 47°41'N 47°40'N 47°39'N