

IAP Map

Cougar Creek

WA-OWF-000419

August 8, 2018

A1	A2	A3
B1	B2	B3
C1	C2	C3
	D2	D3

Page Index

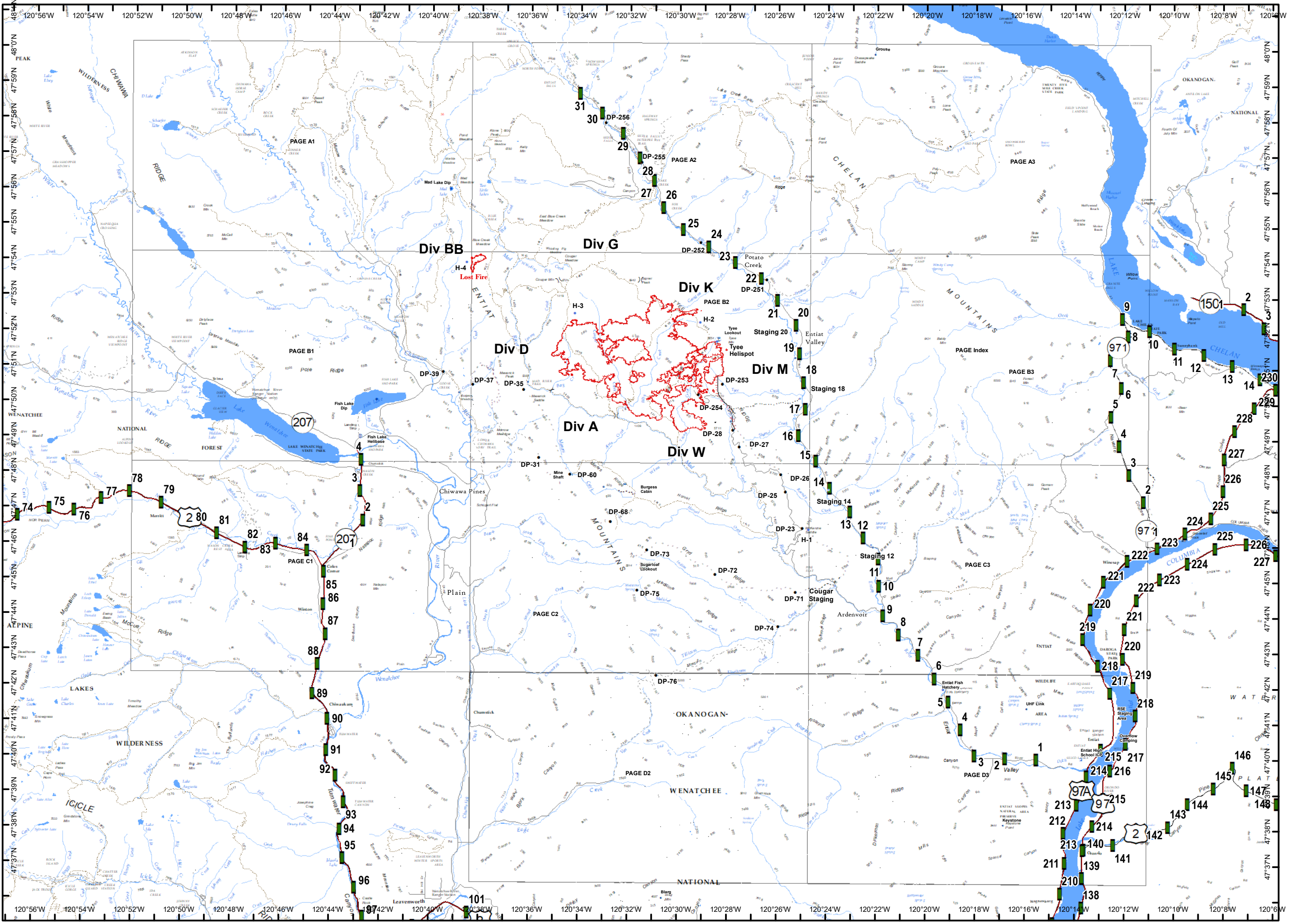


Key

- Dip Site
- Drop Point
- Helibase
- Helispot
- Incident Command Post
- Lookout
- Mobile Weather Unit
- Repeater
- Spot Fire
- Staging Area
- Water Source
- X Division Break
- Uncontrolled Fire Edge
- Completed Line
- Completed Dozer Line
- Completed Hand Line
- Road as Completed Line
- Active Burnout
- Proposed Dozer Line
- Wildfire Daily Fire Perimeter
- Milepost Markers
- Trail
- Highway
- County Roads
- Other County Roadsd
- highways_dot
- Paved Road
- Gravel Road
- Dirt Road
- Modified Road Event
- Road Not Suitable
- Water
- Water



Nad 83
1:175000
Miles
0 1 2 3



IAP Map
Cougar Creek
WA-OWF-000419
August 8, 2018

A1	A2	A3
B1	B2	B3
C1	C2	C3
	D2	D3

Page A1

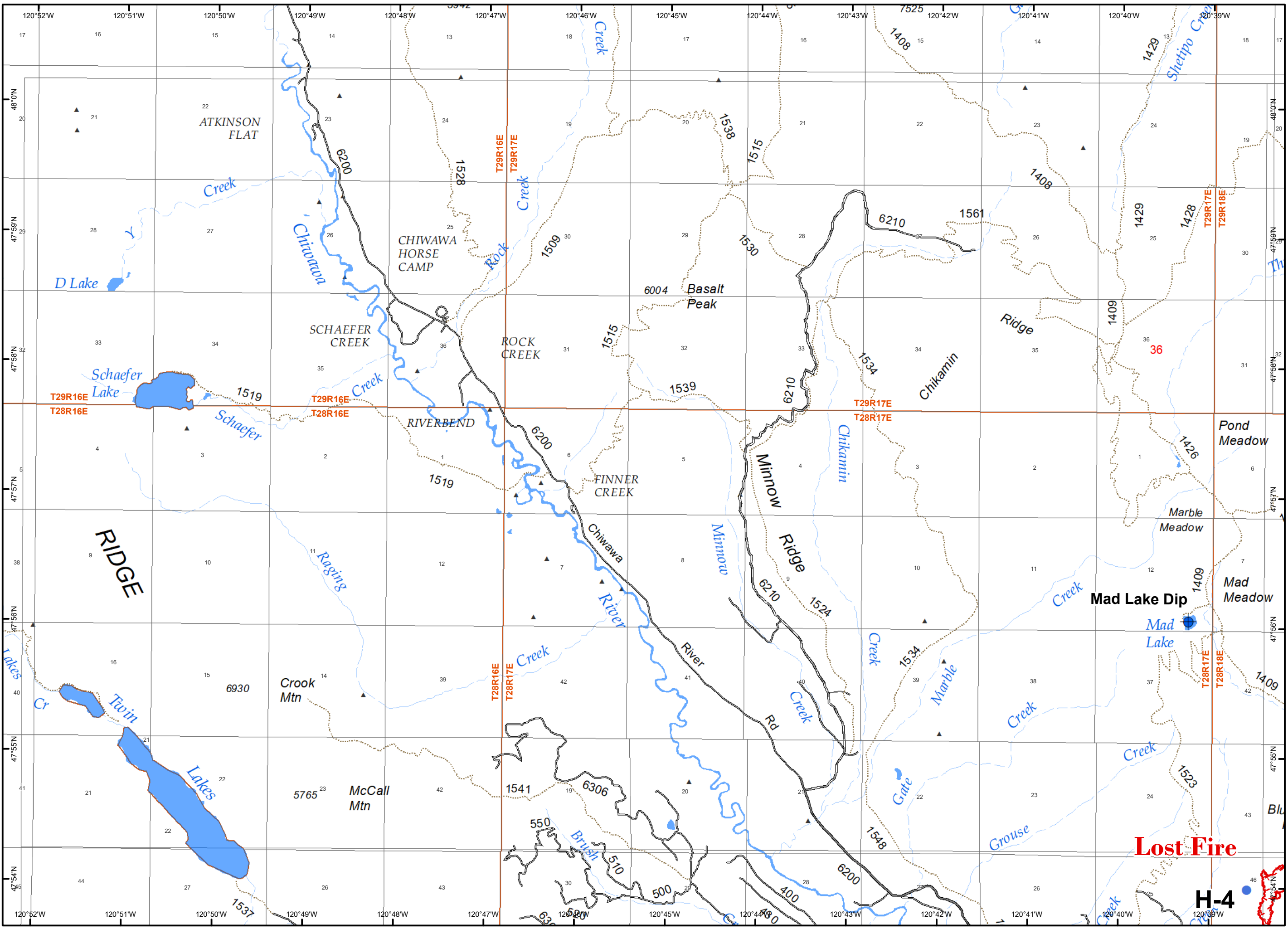


Key

- Dip Site
- Helispot
- Uncontrolled Fire Edge
- Wildfire Daily Fire Perimeter
- section
- Trail
- Paved Road
- Gravel Road
- Dirt Road
- Modified Road Event
- Road Not Suitable
- Water Bodies
- Water Courses
- township
- Structures



Nad 83
 1: 48000
 Miles
 0 0.5 1



Lost Fire

H-4

IAP Map
Cougar Creek
WA-OWF-000419
August 8, 2018

A1	A2	A3
B1	B2	B3
C1	C2	C3
	D2	D3

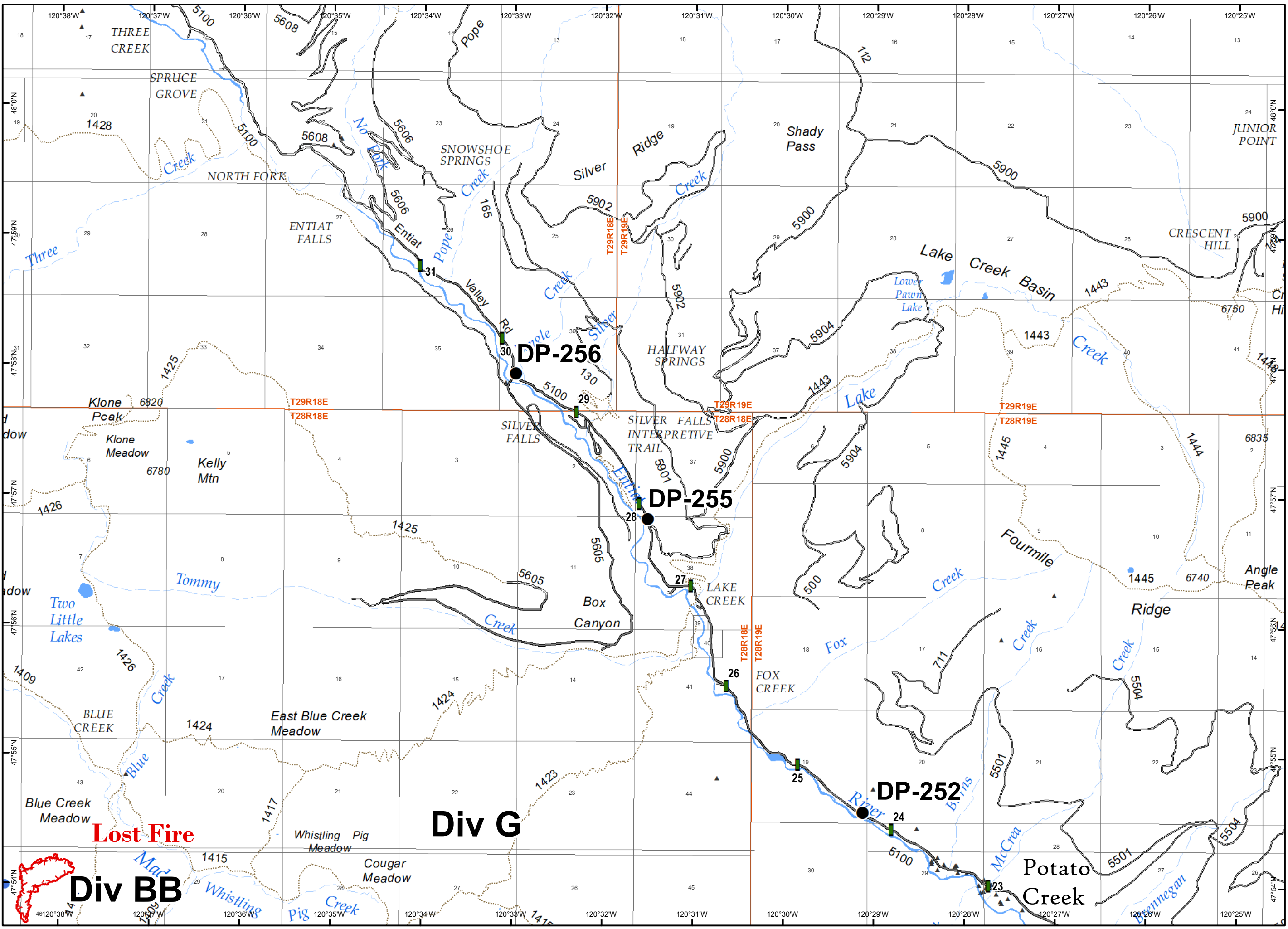
Page A2



- Key**
- Drop Point
 - Helispot
 - Uncontrolled Fire Edge
 - ▭ Wildfire Daily Fire Perimeter
 - ▬ Milepost Markers
 - section
 - ⋯ Trail
 - County Roads
 - Other County Roadsd
 - Paved Road
 - Gravel Road
 - Dirt Road
 - Modified Road Event
 - Road Not Suitable
 - Water Bodies
 - Water Courses
 - ▭ township
 - ▲ Structures



N
 Nad 83
 1: 48000
 Miles
 0 0.5 1



Lost Fire
Div BB

Div G

IAP Map
Cougar Creek
WA-OWF-000419
August 8, 2018

A1	A2	A3
B1	B2	B3
C1	C2	C3
D2	D3	

Page A3

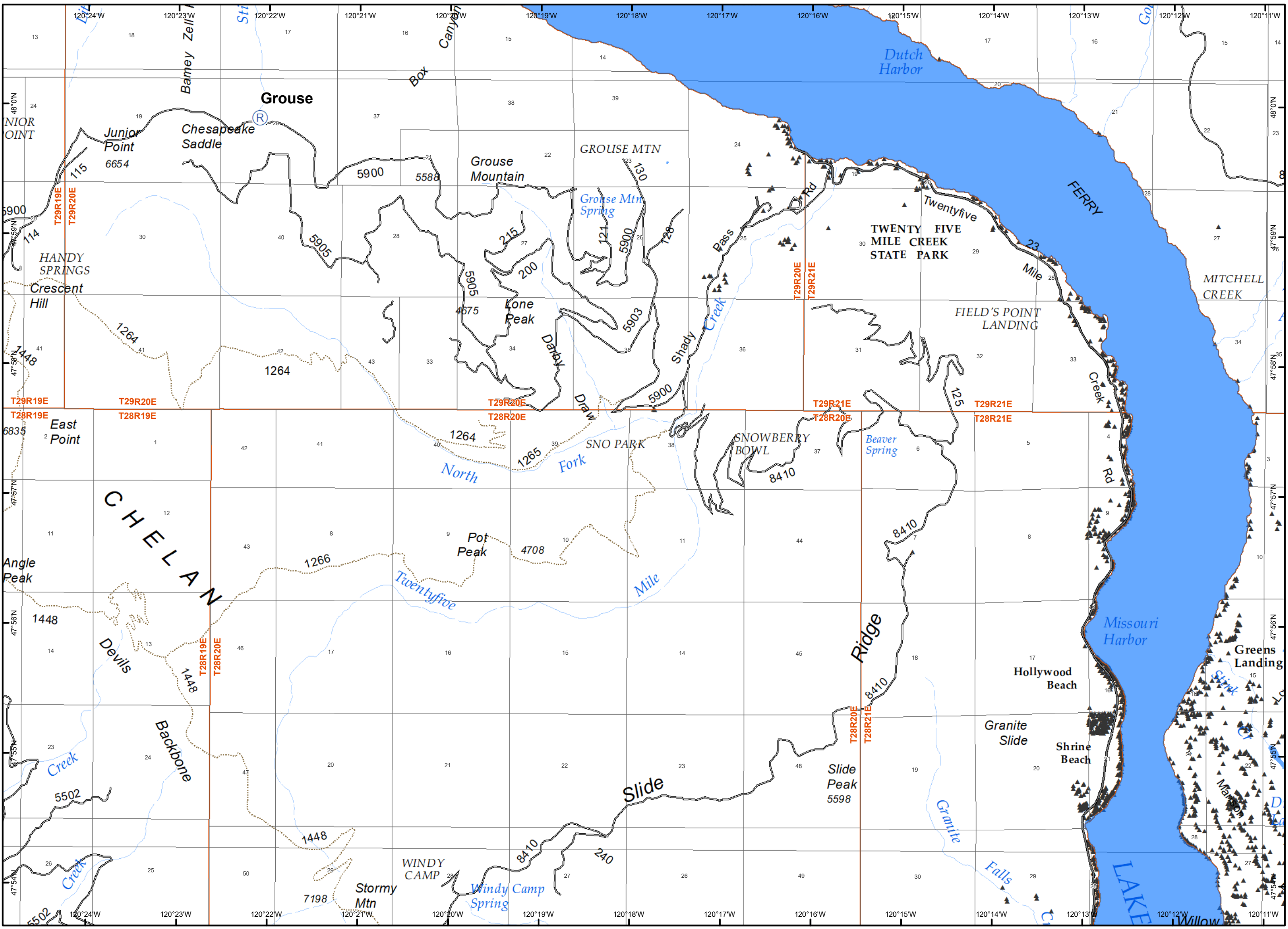


Key

- Repeater
- section
- Trail
- County Roads
- Other County Roadsd
- Gravel Road
- Dirt Road
- Modified Road Event
- Road Not Suitable
- Water Bodies
- Water Courses
- township
- Structures



Nad 83
 1: 48000
 Miles
 0 0.5 1



IAP Map
Cougar Creek
WA-OWF-000419
August 8, 2018

A1	A2	A3
B1	B2	B3
C1	C2	C3
	D2	D3

Page B1

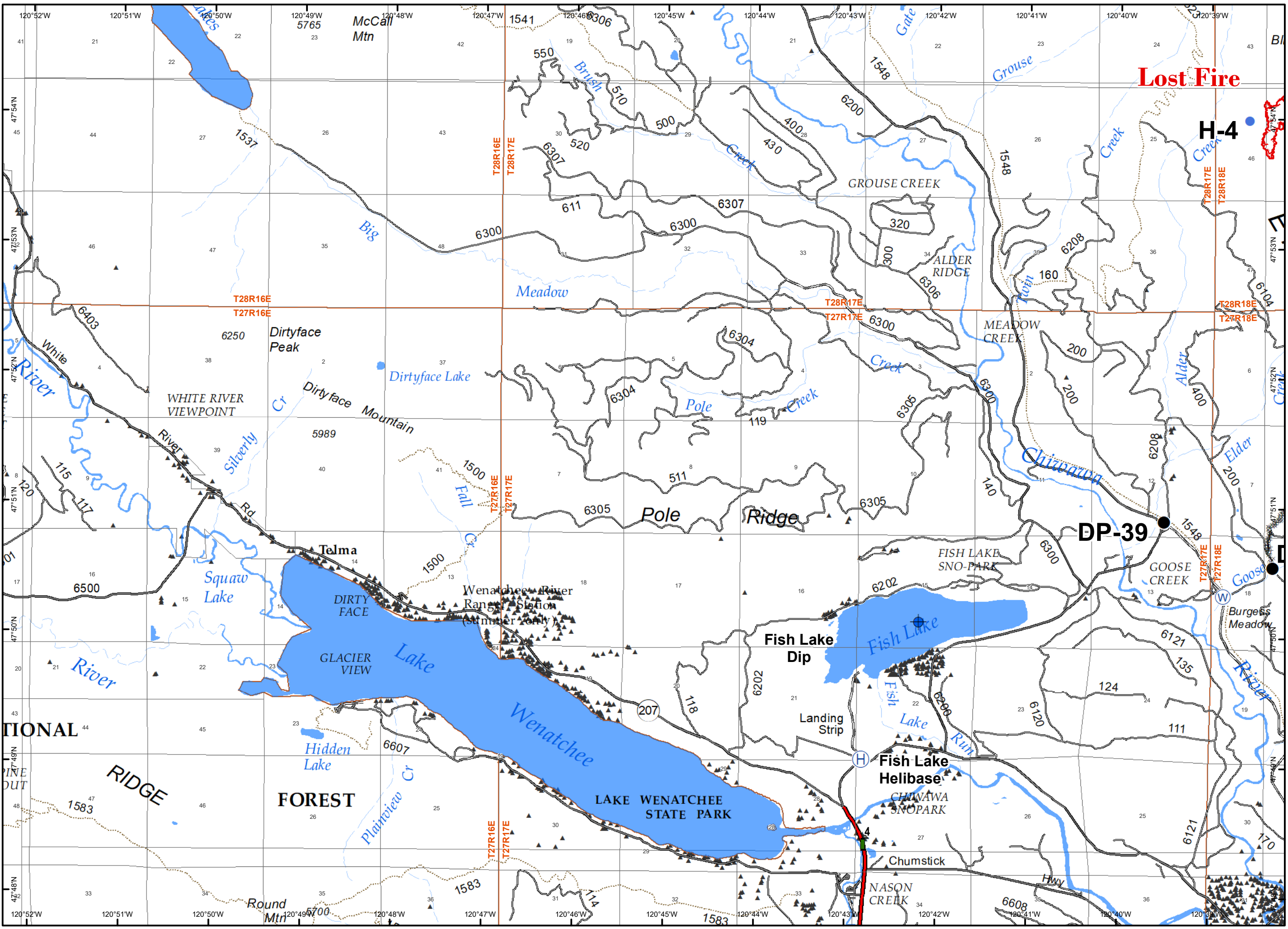


Key

- Dip Site
- Drop Point
- Helibase
- Helispot
- Water Source
- Uncontrolled Fire Edge
- Completed Dozer Line
- Wildfire Daily Fire Perimeter
- Milepost Markers
- section
- Trail
- Highway
- County Roads
- Other County Roadsd
- highways_dot
- Paved Road
- Gravel Road
- Dirt Road
- Modified Road Event
- Road Not Suitable
- Water Bodies
- Water Courses
- township
- Structures



Nad 83
 1: 48000
 Miles
 0 0.5 1



A1	A2	A3
B1	B2	B3
C1	C2	C3
	D2	D3

Page B2

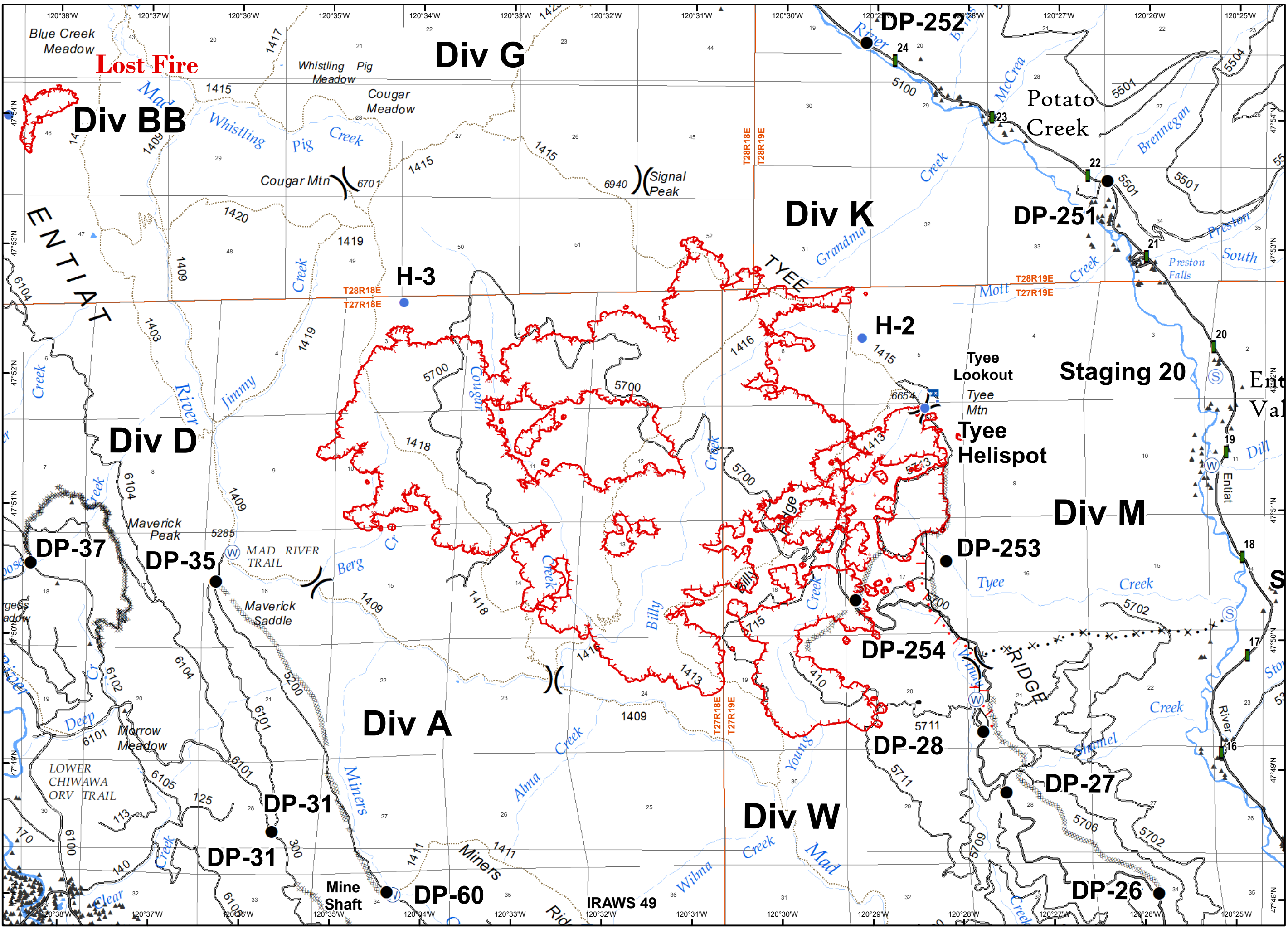


Key

- Drop Point
- Helispot
- Lookout
- Mobile Weather Unit
- Spot Fire
- Staging Area
- Water Source
- Division Break
- Uncontrolled Fire Edge
- Completed Line
- Completed Dozer Line
- Active Burnout
- Proposed Dozer Line
- Wildfire Daily Fire Perimeter
- Milepost Markers
- section
- Trail
- County Roads
- Other County Roadsd
- Paved Road
- Gravel Road
- Modified Road Event
- Road Not Suitable
- Water Bodies
- Water Courses
- town
- Str



Nad 83
 1: 48000
 Miles
 0 0.5 1



IAP Map
Cougar Creek
WA-OWF-000419
August 8, 2018

A1	A2	A3
B1	B2	B3
C1	C2	C3
D2	D3	

Page B3

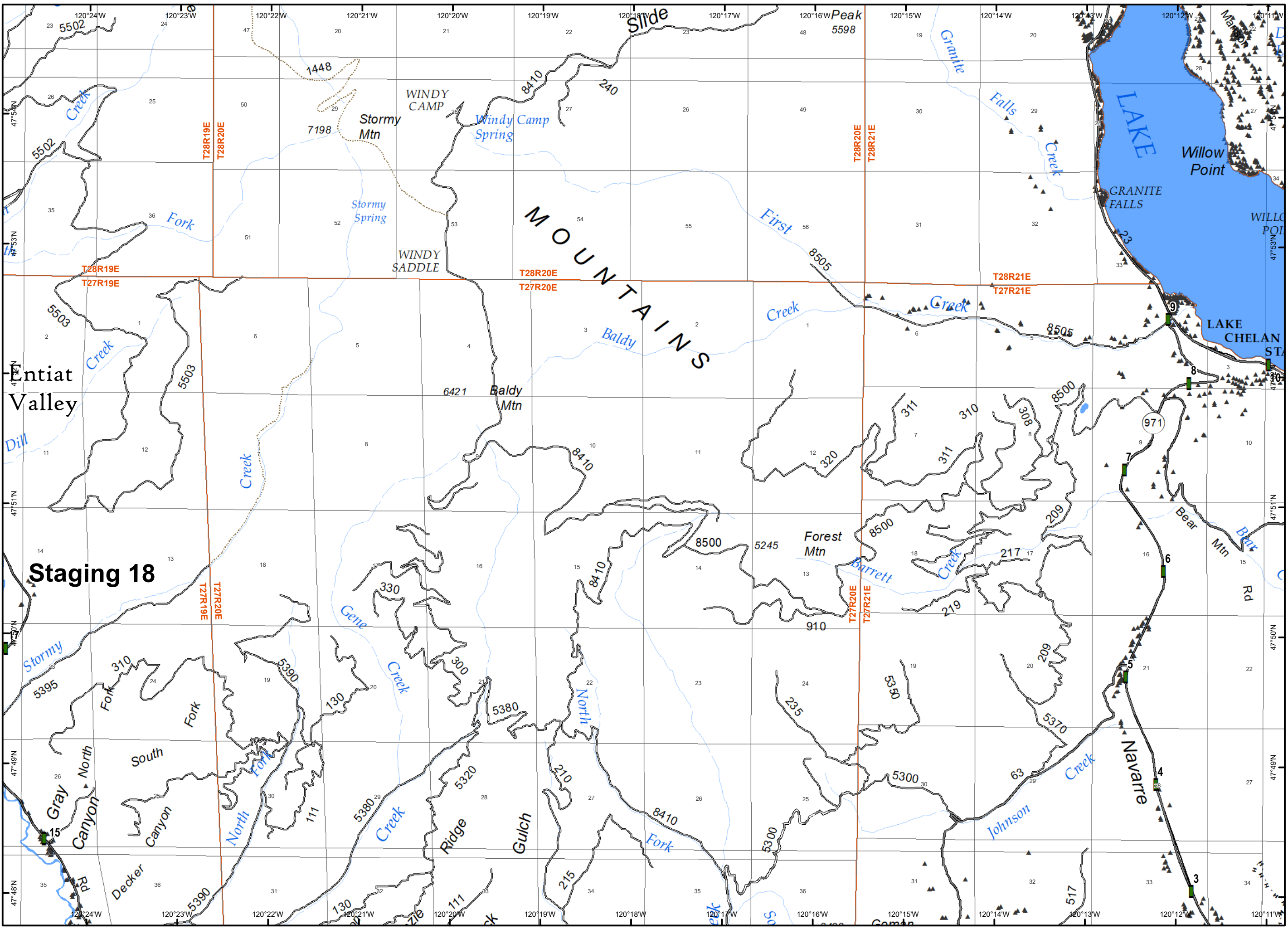


Key

- H - H - Completed Hand Line
- Milepost Markers
- section
- Trail
- County Roads
- Other County Roadsd
- highways_dot
- Gravel Road
- Modified Road Event
- Road Not Suitable
- Water Bodies
- Water Courses
- township
- Structures



Nad 83
 1: 48000
 Miles
 0 0.5 1



IAP Map
Cougar Creek
WA-OWF-000419
August 8, 2018

A1	A2	A3
B1	B2	B3
C1	C2	C3
D2	D3	

Page C1

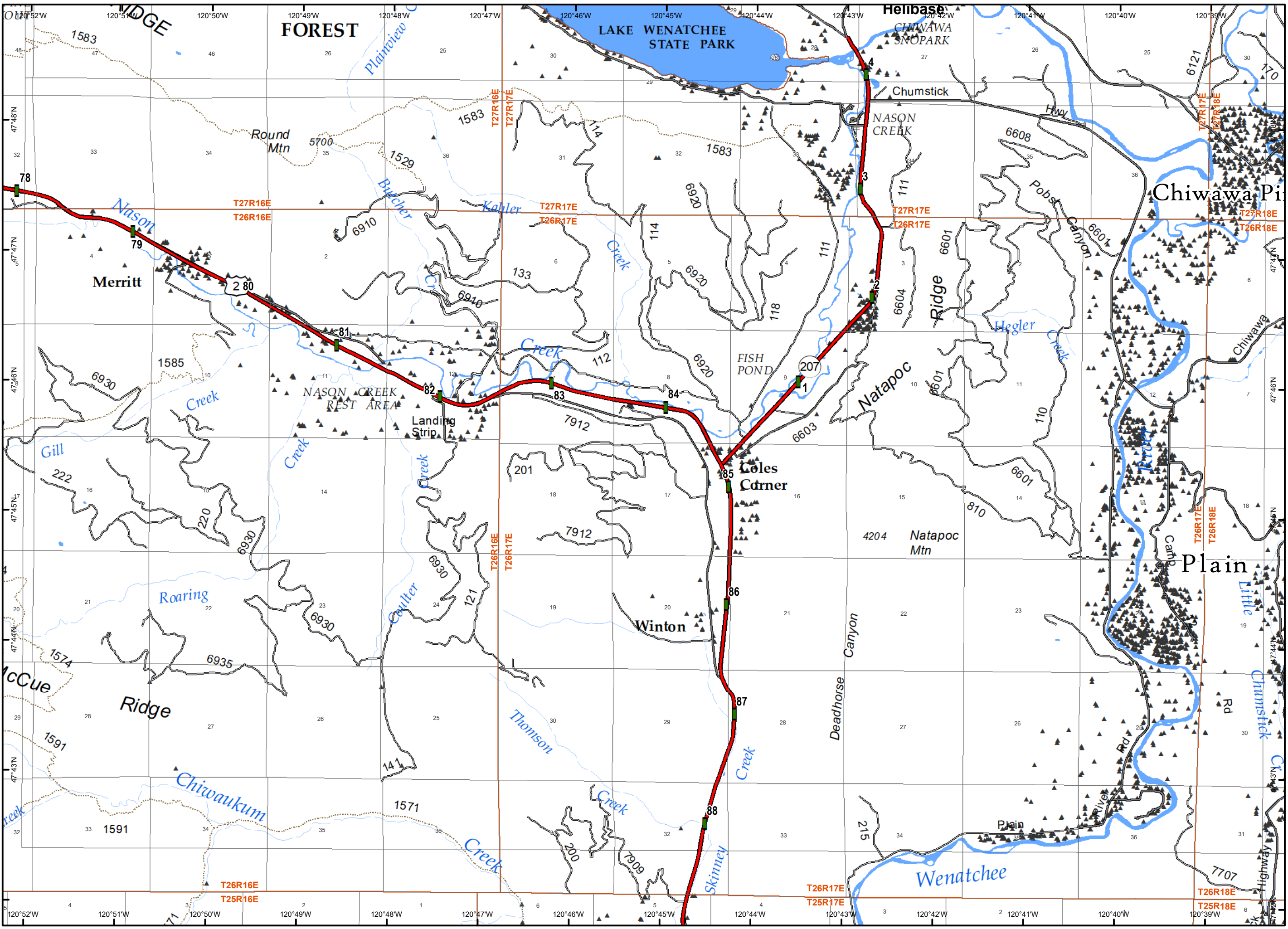


Key

- Milepost Markers
- section
- Trail
- Highway
- County Roads
- Other County Roadsd
- highways_dot
- Paved Road
- Gravel Road
- Dirt Road
- Modified Road Event
- Road Not Suitable
- Water Bodies
- Water Courses
- township
- Structures



Nad 83
 1: 48000
 Miles
 0 0.5 1



IAP Map
Cougar Creek
WA-OWF-000419
August 8, 2018

A1	A2	A3
B1	B2	B3
C1	C2	C3
	D2	D3

Page C2

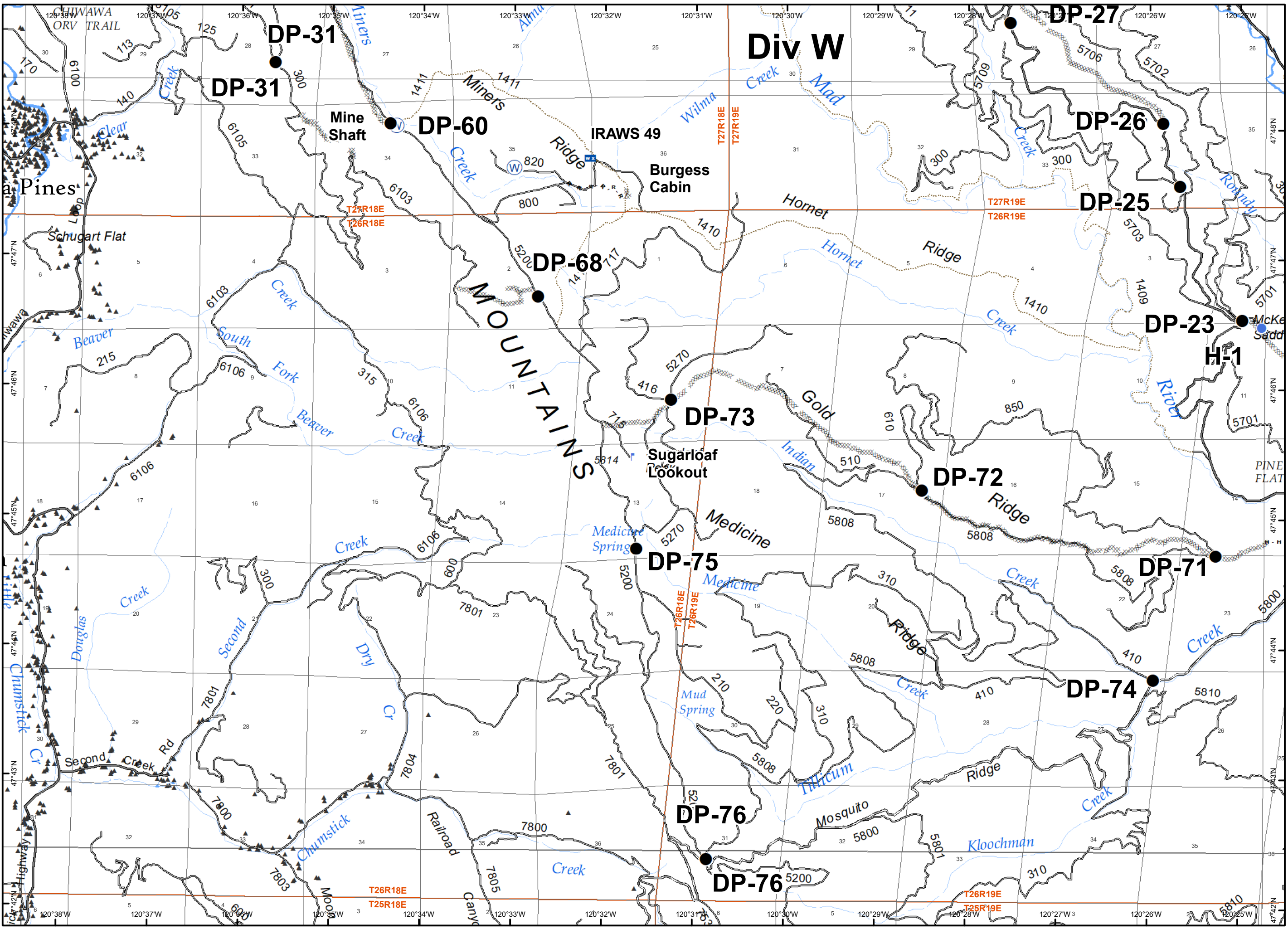


Key

- Drop Point
- Helispot
- Ⓜ Lookout
- Ⓜ Mobile Weather Unit
- Ⓜ Water Source
- Completed Dozer Line
- - - - Completed Hand Line
- R - R - Road as Completed Line
- section
- ⋯ Trail
- County Roads
- Other County Roadsd
- Paved Road
- Gravel Road
- Modified Road Event
- Road Not Suitable
- Water Bodies
- Water Courses
- township
- ▲ Structures



Nad 83
 1: 48000
 Miles
 0 0.5 1



IAP Map
Cougar Creek
WA-OWF-000419
August 8, 2018

A1	A2	A3
B1	B2	B3
C1	C2	C3
D2		D3

Page C3

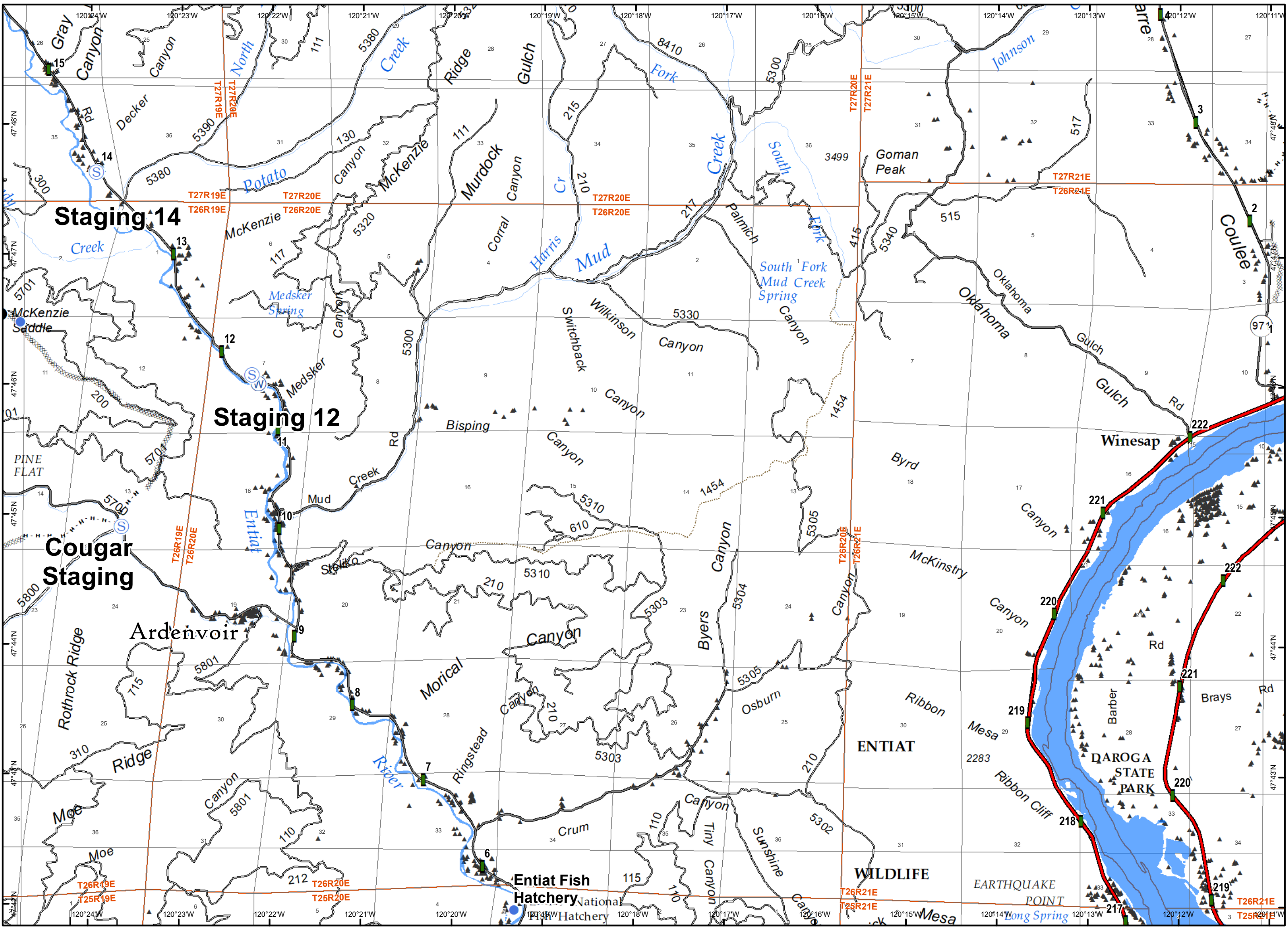


Key

- Drop Point
- Helispot
- Ⓢ Staging Area
- Ⓜ Water Source
- Completed Dozer Line
- - - - - Completed Hand Line
- █ Milepost Markers
- ▭ section
- ⋯ Trail
- ▬ Highway
- ▬ County Roads
- ▬ Other County Roads
- ▬ highways_dot
- ▬ Paved Road
- ▬ Gravel Road
- ▬ Modified Road Event
- ▬ Road Not Suitable
- ▬ Water Bodies
- ▬ Water Courses
- ▭ township
- ▲ Structures



Nad 83
 1: 48000
 Miles
 0 0.5 1



IAP Map
Cougar Creek
WA-OWF-000419
August 8, 2018

A1	A2	A3
B1	B2	B3
C1	C2	C3
	D2	D3

Page D2

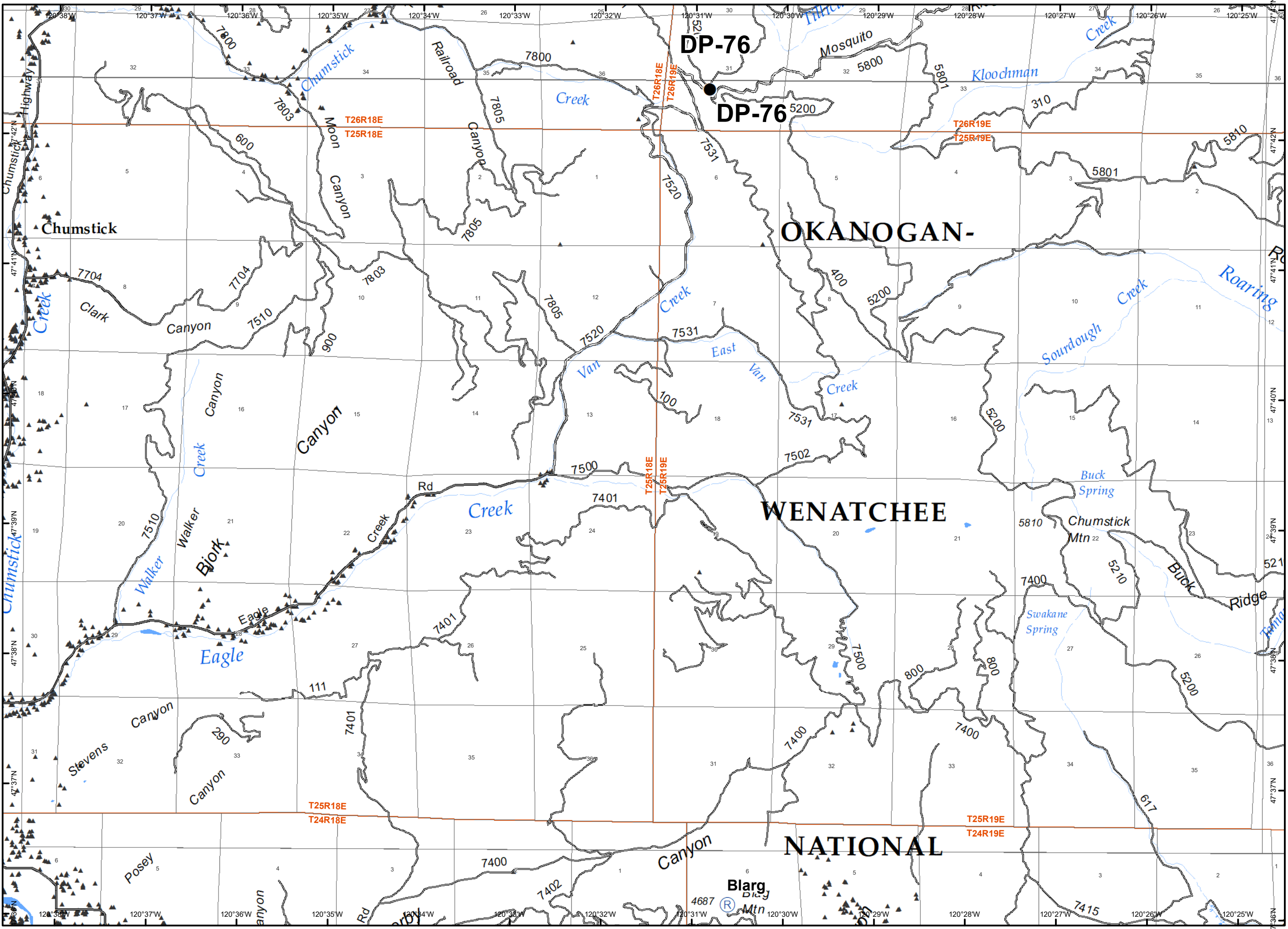


Key

- Drop Point
- Ⓡ Repeater
- ▭ section
- ▬ County Roads
- ▬ Other County Roads
- ▬ Gravel Road
- ▬ Modified Road Event
- ▬ Road Not Suitable
- ▬ Water Bodies
- ▬ Water Courses
- ▭ township
- ▲ Structures



Nad 83
 1: 48000
 Miles
 0 0.5 1



IAP Map
Cougar Creek
WA-OWF-000419
August 8, 2018

A1	A2	A3
B1	B2	B3
C1	C2	C3
D2	D3	

Page D3



Key

- Helispot
- Incident Command Post
- Repeater
- Staging Area
- Milepost Markers
- section
- Trail
- Highway
- County Roads
- Other County Roads
- highways_dot
- Modified Road Event
- Road Not Suitable
- Water Bodies
- Water Courses
- township
- Structures



N
 Nad 83
 1: 48000
 Miles
 0 0.5 1

