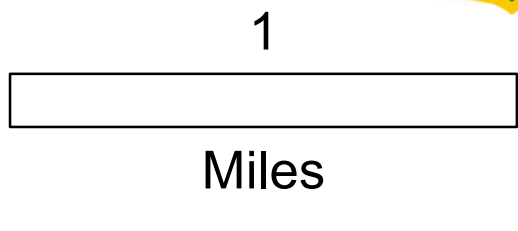



## Cougar Creek Fire

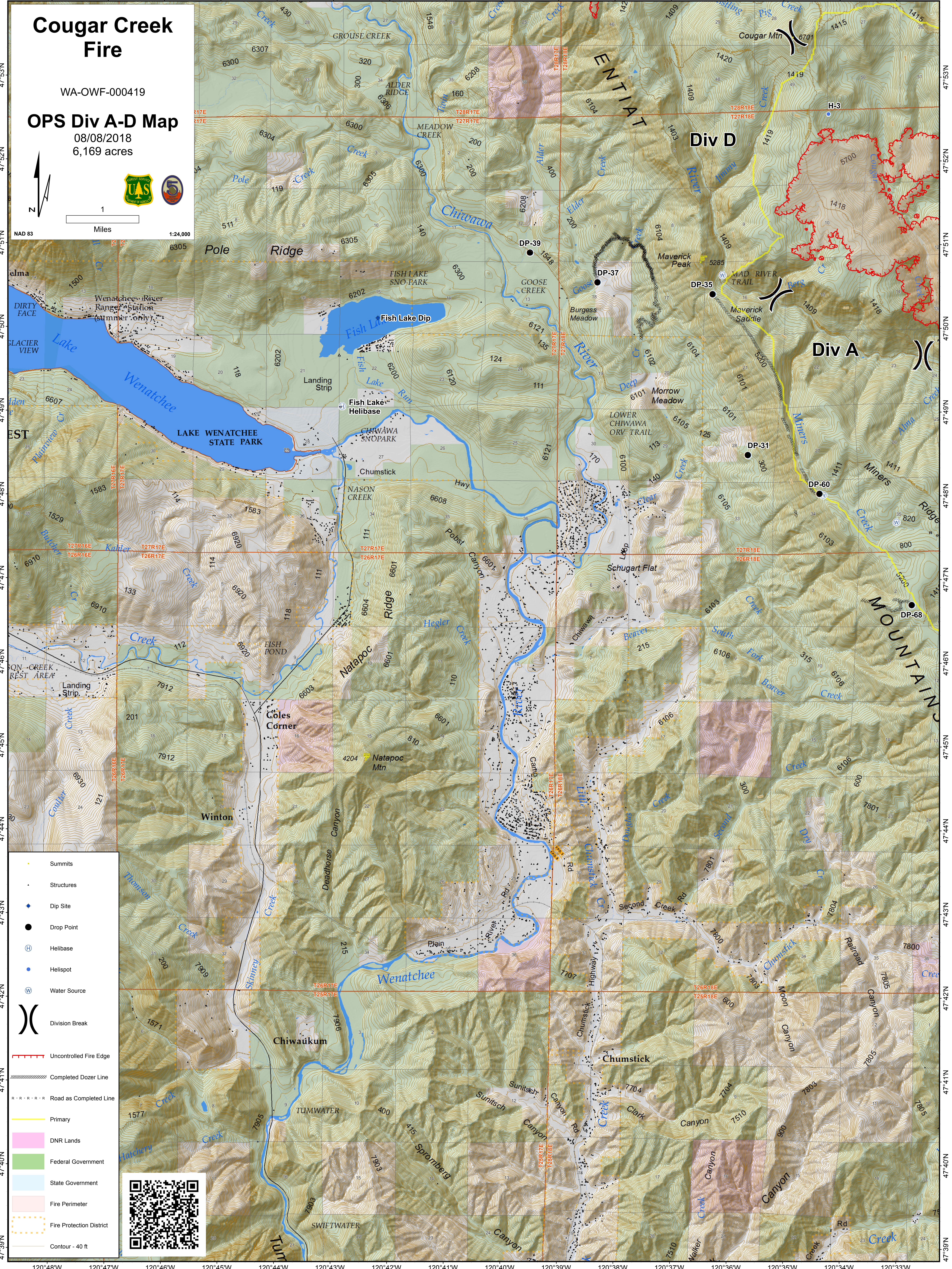
WA-OWF-000419

### OPS Div A-D Map

08/08/2018  
6,169 acres



NAD 83 1:24,000



- Summits
- Structures
- Dip Site
- Drop Point
- Helibase
- Helispot
- Water Source
- Division Break
- Uncontrolled Fire Edge
- Completed Dozer Line
- Road as Completed Line
- Primary
- DNR Lands
- Federal Government
- State Government
- Fire Perimeter
- Fire Protection District
- Contour - 40 ft

