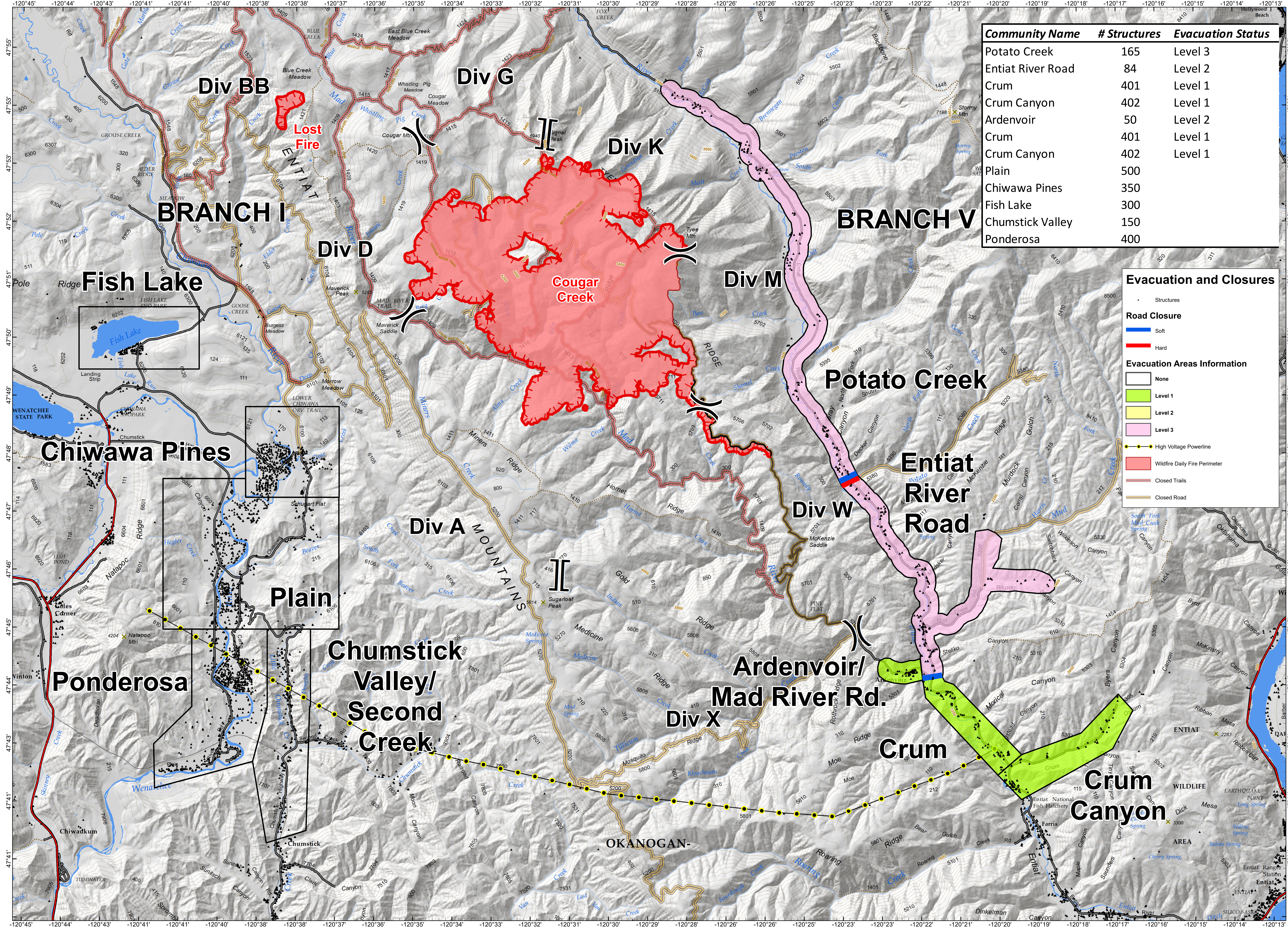


Community Name	# Structures	Evacuation Status
Potato Creek	165	Level 3
Entiat River Road	84	Level 2
Crum	401	Level 1
Crum Canyon	402	Level 1
Ardenvoir	50	Level 2
Crum	401	Level 1
Crum Canyon	402	Level 1
Plain	500	
Chiwawa Pines	350	
Fish Lake	300	
Chumstick Valley	150	
Ponderosa	400	

Evacuation and Closures

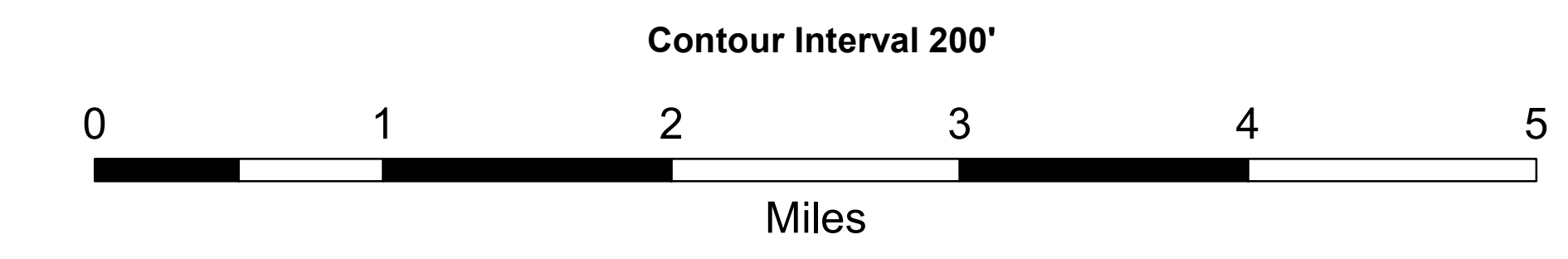

- Structures
- Road Closure**
 - Soft
 - Hard
- Evacuation Areas Information**
 - None
 - Level 1
 - Level 2
 - Level 3
 - High Voltage Powerline
 - Wildfire Daily Fire Perimeter
 - Closed Trails
 - Closed Road



Cougar Creek
WA-OWF-000419

8/10/2018
Cougar Creek: 10,723 Acres
Lost Fire: 111 Acres

Reference Scale: 1:50,000



Datum : Nad 83

