

IAP Map

Cougar Creek

WA-OWF-000419

August 10, 2018

A1	A2	A3
B1	B2	B3
C1	C2	C3
D2	D3	

Page Index



Key

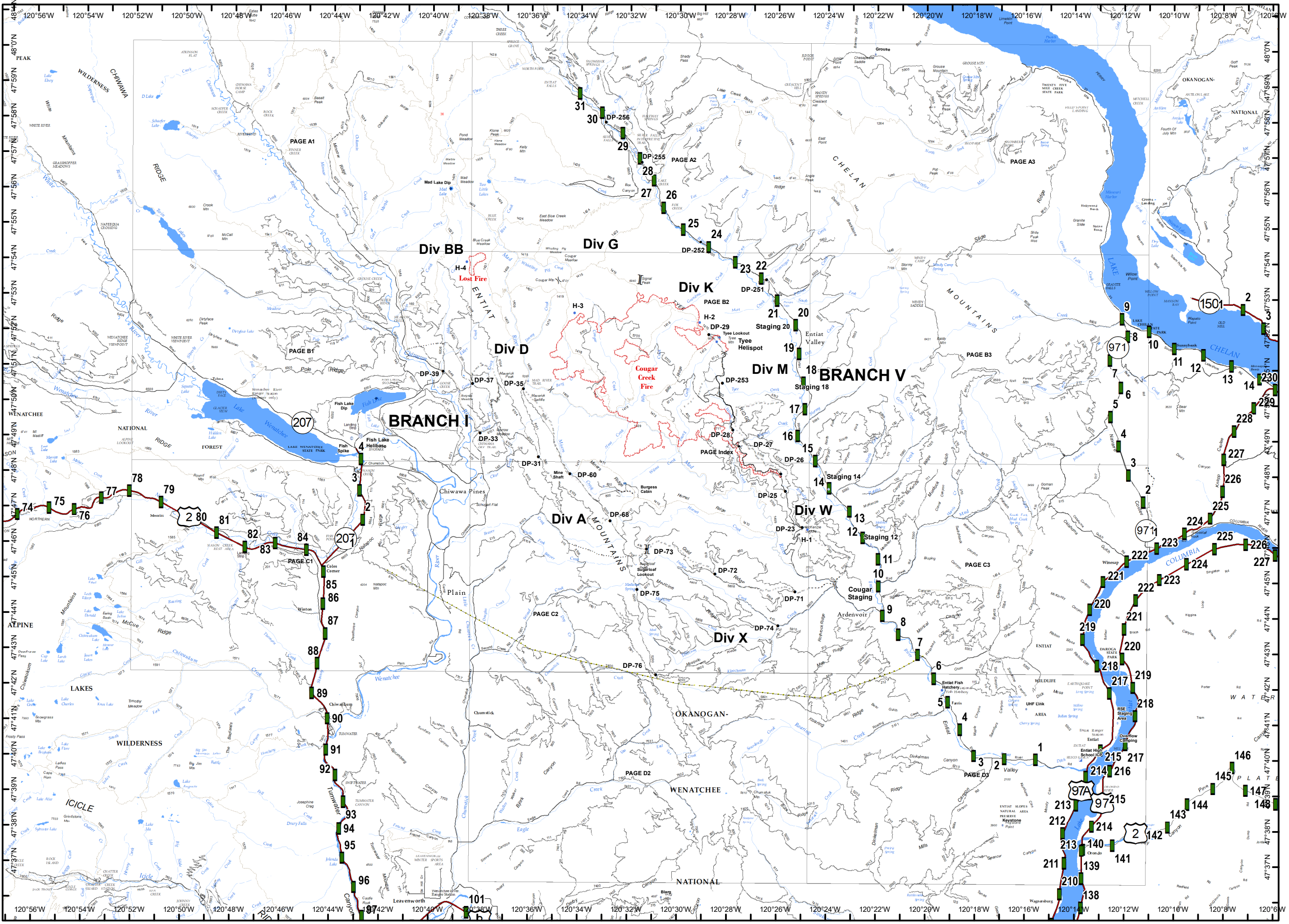
- Camp
- Dip Site
- Drop Point
- Helibase
- Helispot
- Incident Command Post
- Lookout
- Mobile Weather Unit
- Repeater
- Spot Fire
- Staging Area
- Water Source
- Division Break
- Branch Break
- Uncontrolled Fire Edge
- Completed Line
- Completed Dozer Line
- Completed Hand Line
- Road as Completed Line
- Active Burnout
- Proposed Dozer Line
- Aerial Retardant Drop
- Wildfire Daily Fire Perimeter
- Milepost Markers
- Trail
- Highway
- County Roads
- Other County Roadsd
- highways_dot
- Paved Road
- Gravel Road
- Dirt Road
- Modified Road Event
- Road Not Suitable
- High Voltage Powerli
- Water Bodies
- Water Courses



Nad 83

1:175000

Miles



IAP Map
Cougar Creek
WA-OWF-000419
August 10, 2018

A1	A2	A3
B1	B2	B3
C1	C2	C3
	D2	D3

Page A1

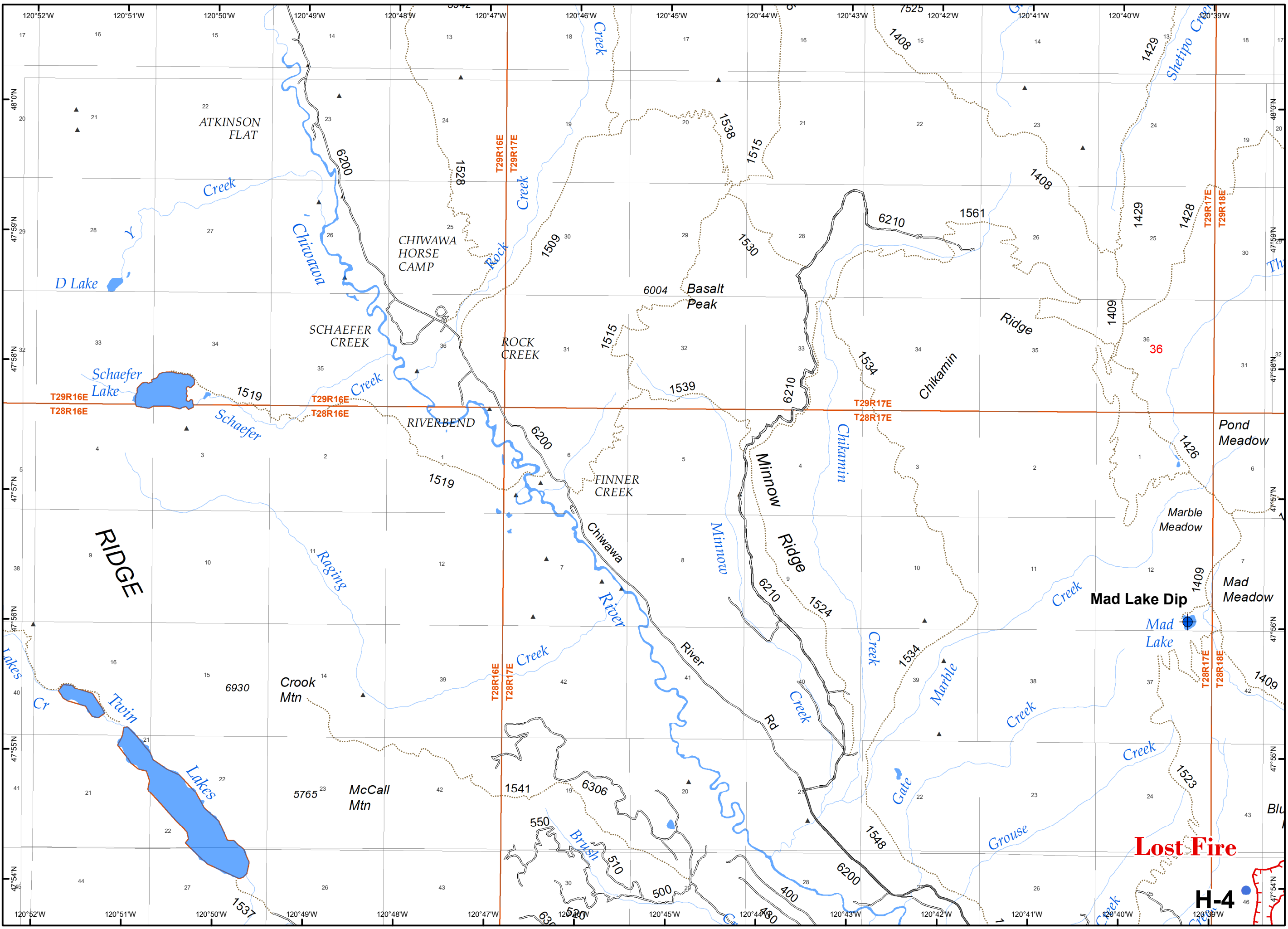


Key

- Dip Site
- Helispot
- Uncontrolled Fire Edge
- Wildfire Daily Fire Perimeter
- section
- Trail
- Paved Road
- Gravel Road
- Dirt Road
- Modified Road Event
- Road Not Suitable
- Water Bodies
- Water Courses
- township
- Structures



Nad 83
 1: 48000
 Miles
 0 0.5 1



IAP Map
Cougar Creek
WA-OWF-000419
August 10, 2018

A1	A2	A3
B1	B2	B3
C1	C2	C3
	D2	D3

Page A2

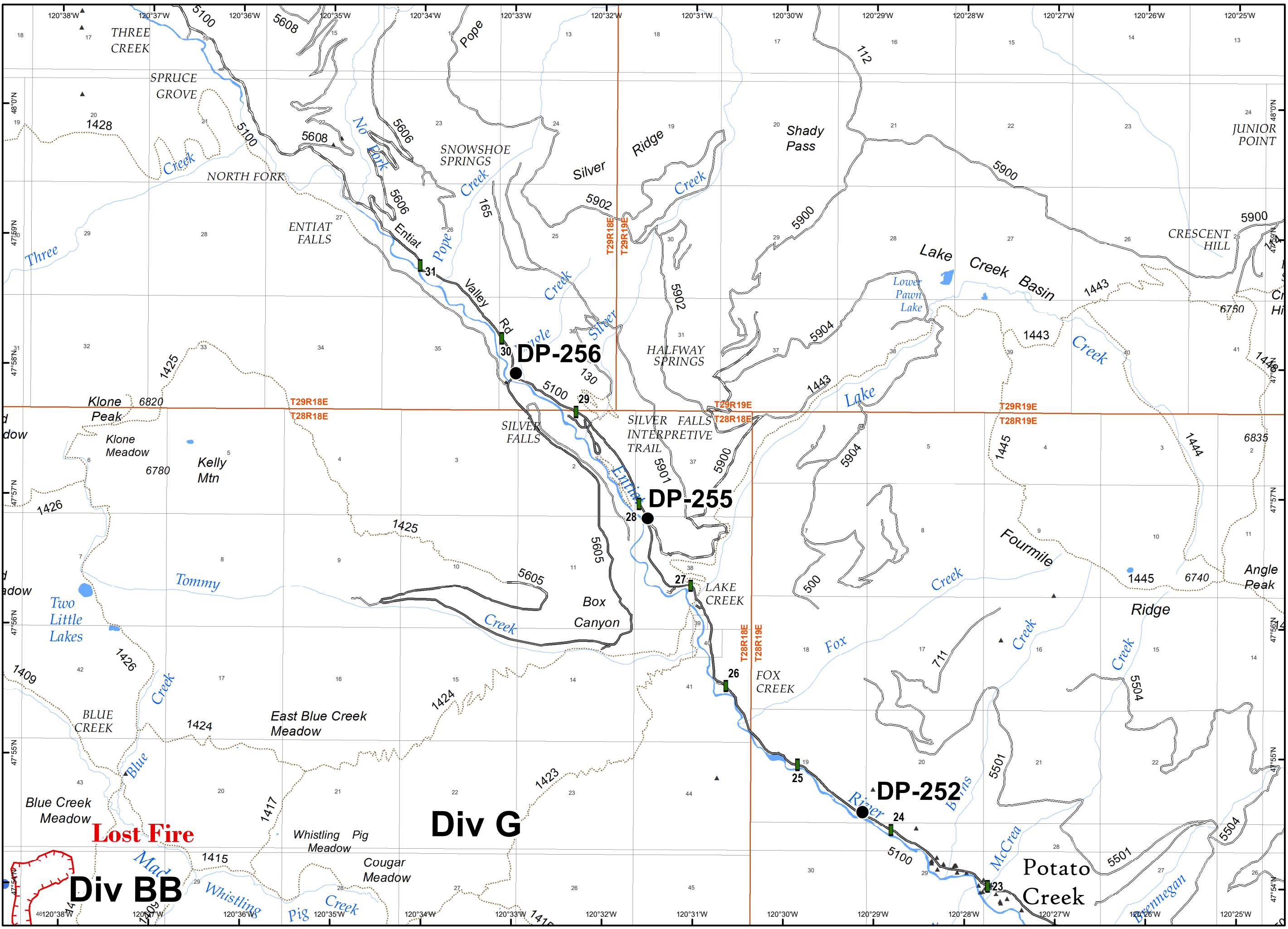


Key

- Drop Point
- Helispot
- Uncontrolled Fire Edge
- Wildfire Daily Fire Perimeter
- Milepost Markers
- section
- Trail
- County Roads
- Other County Roadsd
- Paved Road
- Gravel Road
- Dirt Road
- Modified Road Event
- Road Not Suitable
- Water Bodies
- Water Courses
- township
- Structures



Nad 83
 1: 48000
 Miles
 0 0.5 1



Div BB

Div G

Potato Creek

IAP Map
Cougar Creek
WA-OWF-000419
August 10, 2018

A1	A2	A3
B1	B2	B3
C1	C2	C3
D2	D3	

Page A3

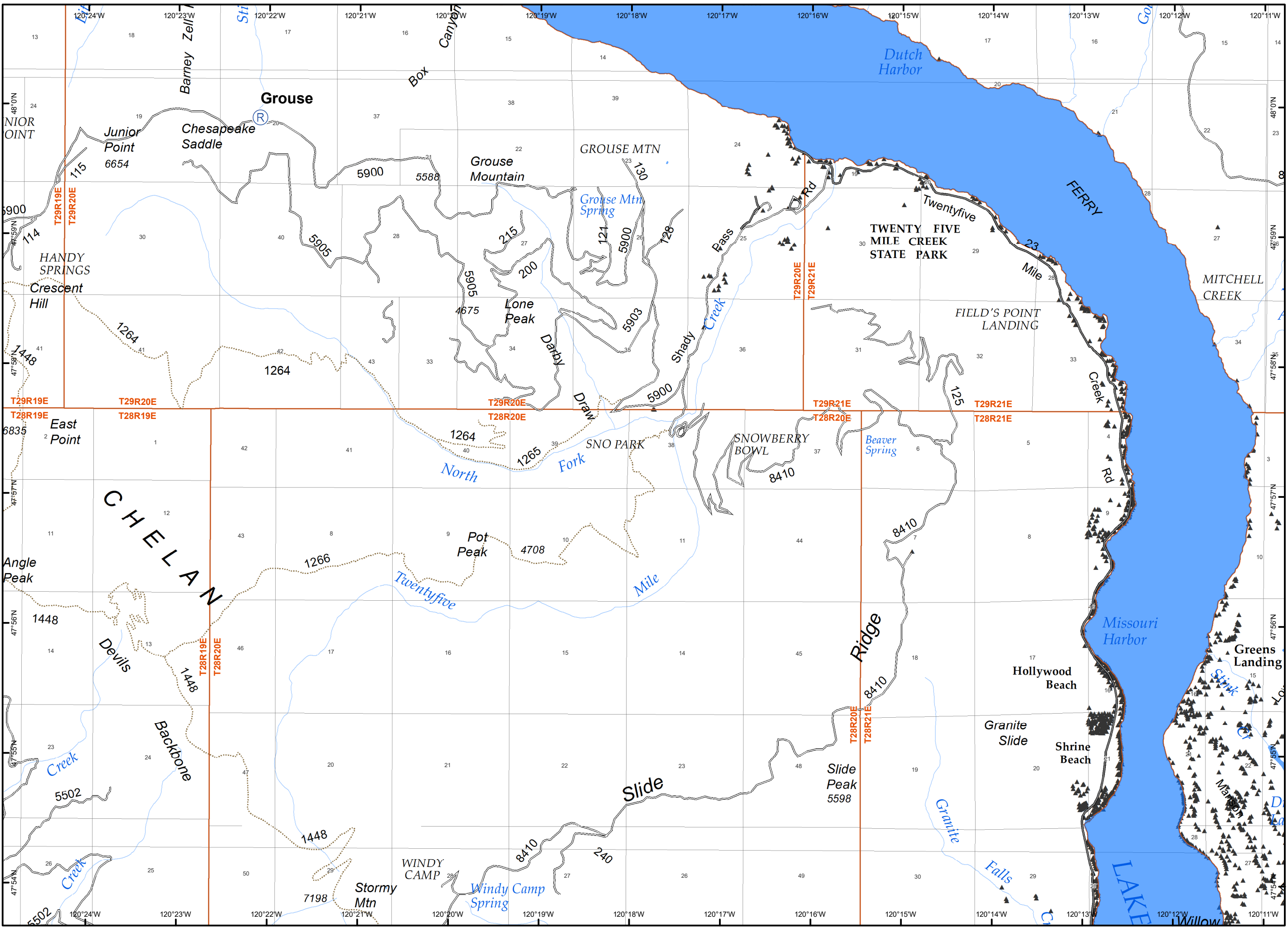


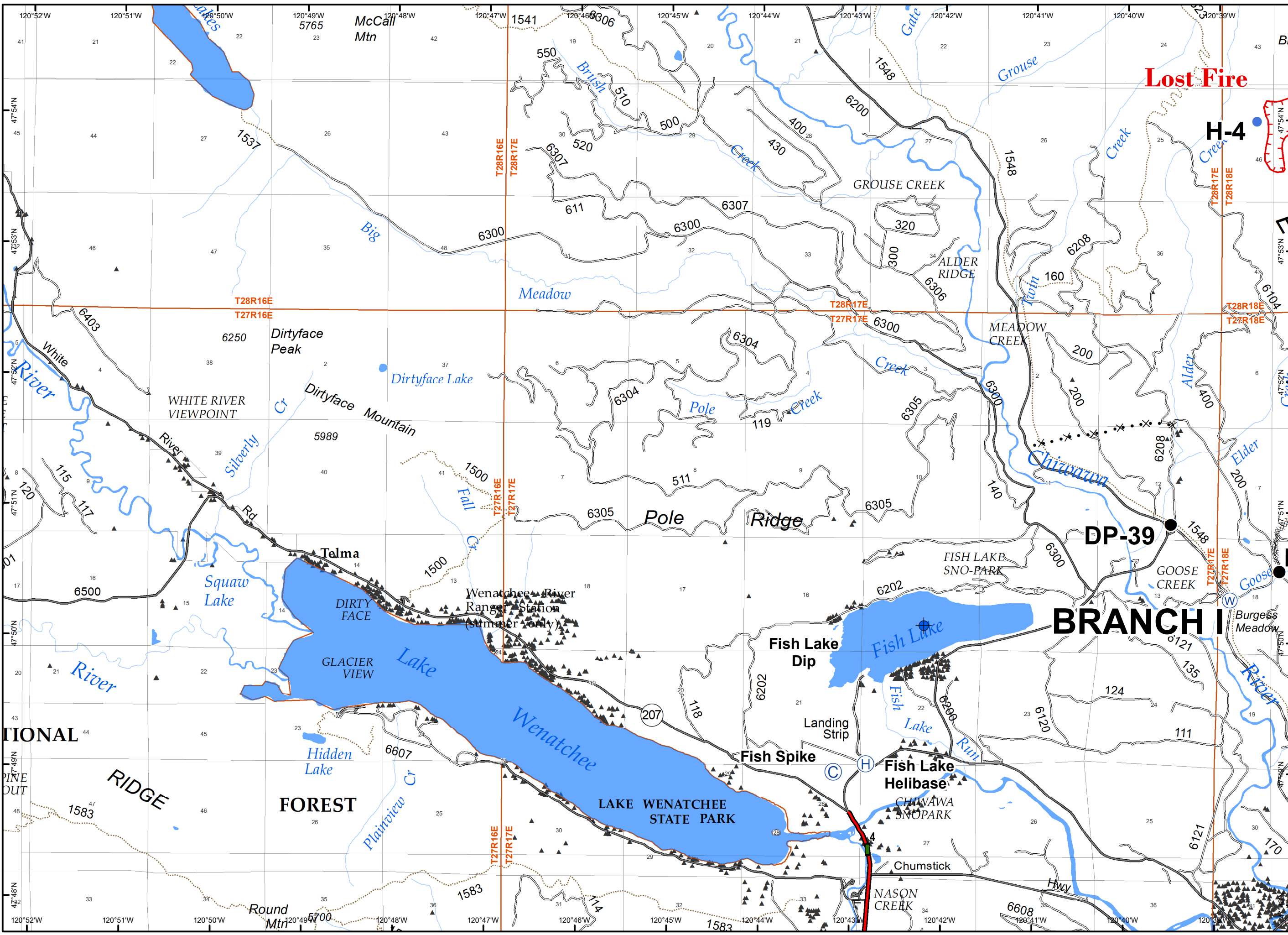
Key

- Repeater
- section
- Trail
- County Roads
- Other County Roadsd
- Gravel Road
- Dirt Road
- Modified Road Event
- Road Not Suitable
- Water Bodies
- Water Courses
- township
- Structures



Nad 83
 1: 48000
 Miles
 0 0.5 1





IAP Map
Cougar Creek
WA-OWF-000419
August 10, 2018

A1	A2	A3
B1	B2	B3
C1	C2	C3
	D2	D3

Page B1



Key

- Camp
- Dip Site
- Drop Point
- Helibase
- Helispot
- Water Source
- Uncontrolled Fire Edge
- Completed Dozer Line
- Proposed Dozer Line
- Wildfire Daily Fire Perimeter
- Milepost Markers
- section
- Trail
- Highway
- County Roads
- Other County Roadsd
- highways_dot
- Paved Road
- Gravel Road
- Dirt Road
- Modified Road Event
- Road Not Suitable
- Water Bodies
- Water Courses
- township
- Structures



Nad 83
 1: 48000
 Miles
 0 0.5 1

IAP Map

Cougar Creek

WA-OWF-000419

August 10, 2018

A1	A2	A3
B1	B2	B3
C1	C2	C3
	D2	D3

Page B2



Key

- Drop Point
- Helispot
- ⌚ Lookout
- Ⓜ Mobile Weather Unit
- ⚡ Spot Fire
- Ⓢ Staging Area
- Ⓜ Water Source
- ⌘ Division Break
- ⌘ Branch Break

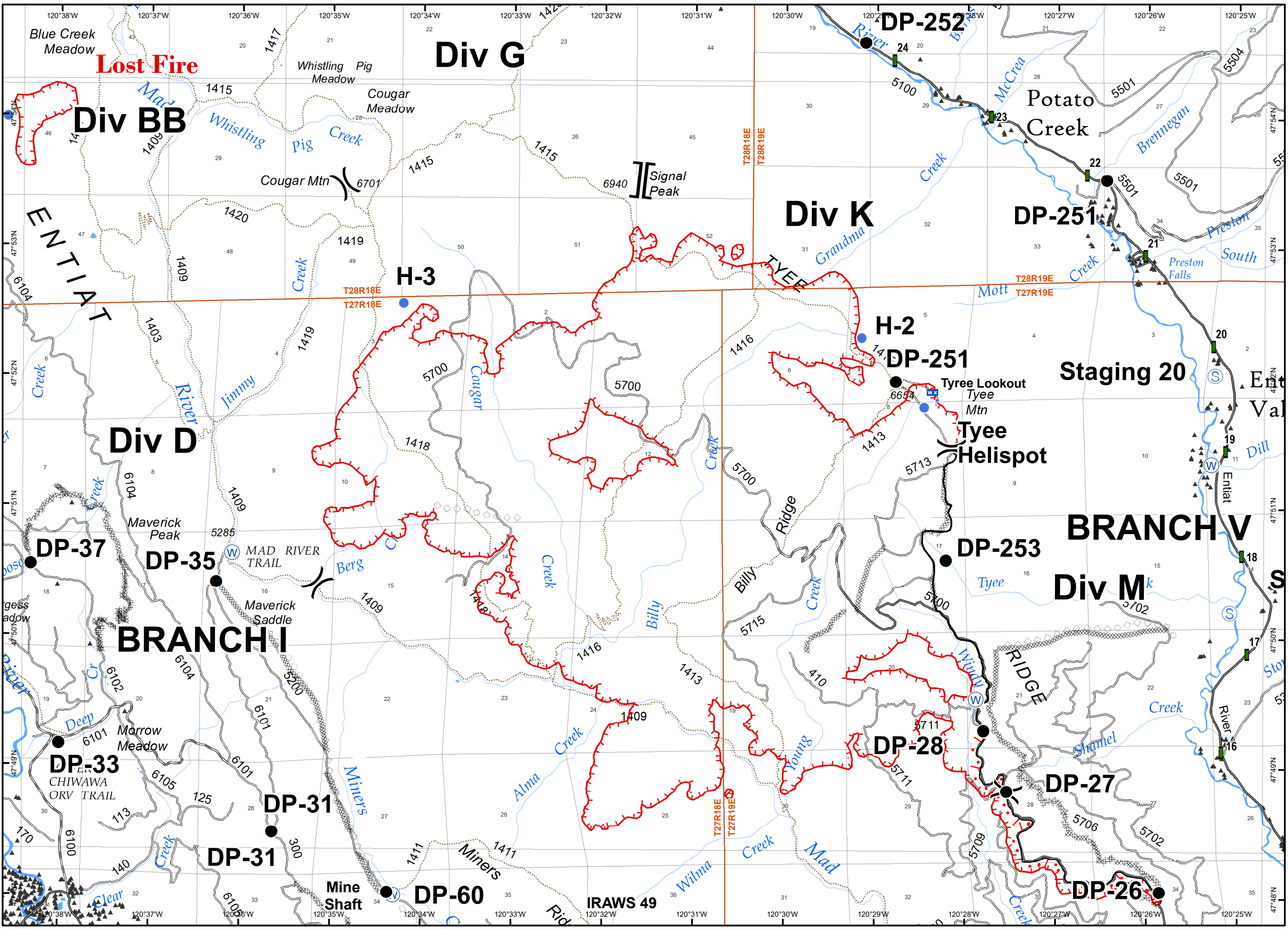
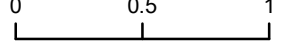
- Uncontrolled Fire Edge
- Completed Line
- ⊘ Completed Dozer Line
- Active Burnout
- Aerial Retardant Drop
- ▭ Wildfire Daily Fire Perimeter
- Milepost Markers
- section
- ⋯ Trail
- County Roads
- Other County Roadsd
- Paved Road
- Gravel Road
- Modified Road Event
- Road Not Suitable
- Water Bodies
- Water Courses
- township
- Structures



Nad 83

1: 48000

Miles



A1	A2	A3
B1	B2	B3
C1	C2	C3
D2	D3	

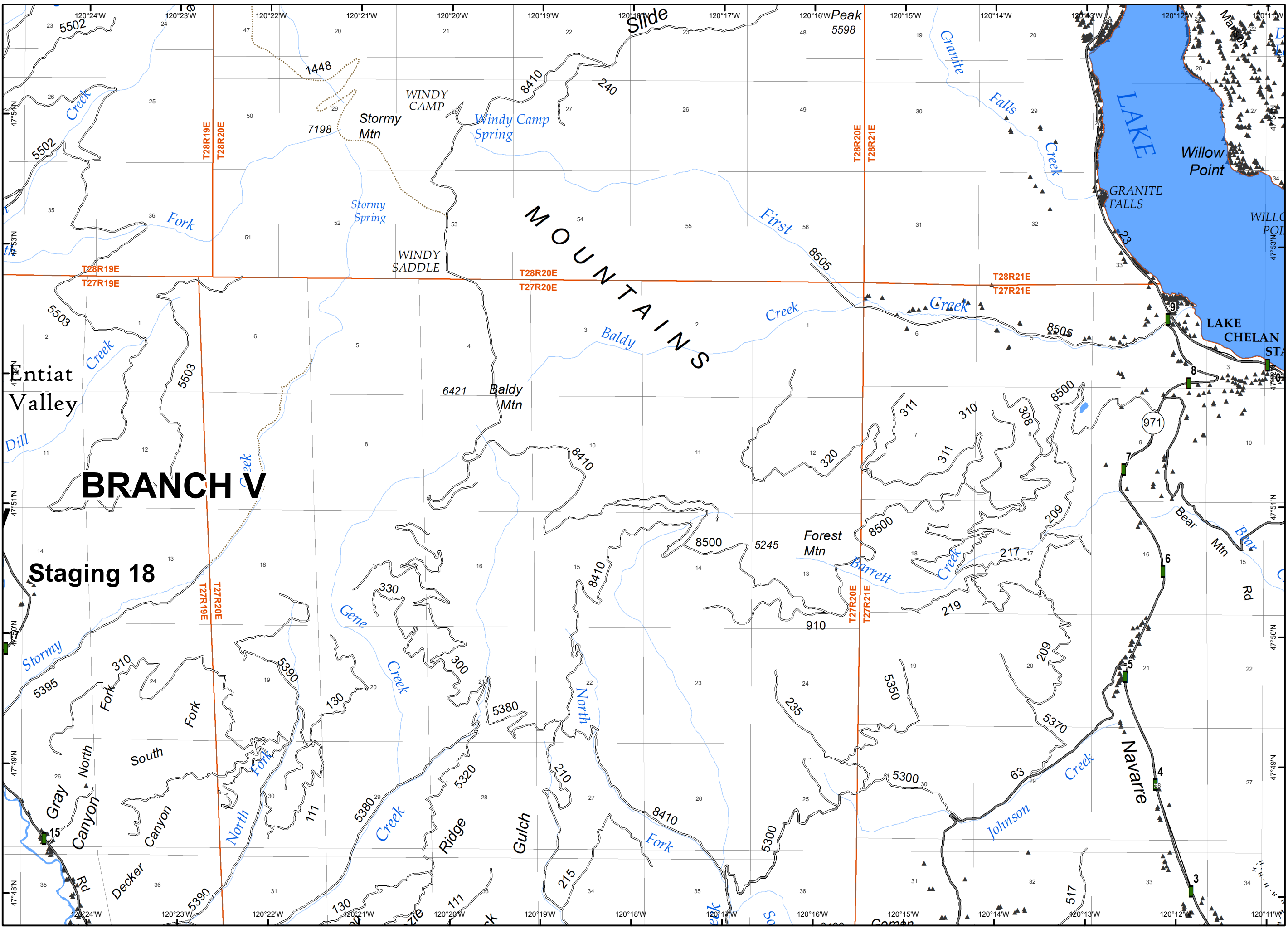


Key

- H · H · Completed Hand Line
- Milepost Markers
- section
- Trail
- County Roads
- Other County Roadsd
- highways_dot
- Gravel Road
- Modified Road Event
- Road Not Suitable
- Water Bodies
- Water Courses
- township
- Structures



Nad 83
 1: 48000
 Miles
 0 0.5 1



BRANCH V

Staging 18

IAP Map
Cougar Creek
WA-OWF-000419
August 10, 2018

A1	A2	A3
B1	B2	B3
C1	C2	C3
D2	D3	

Page C1

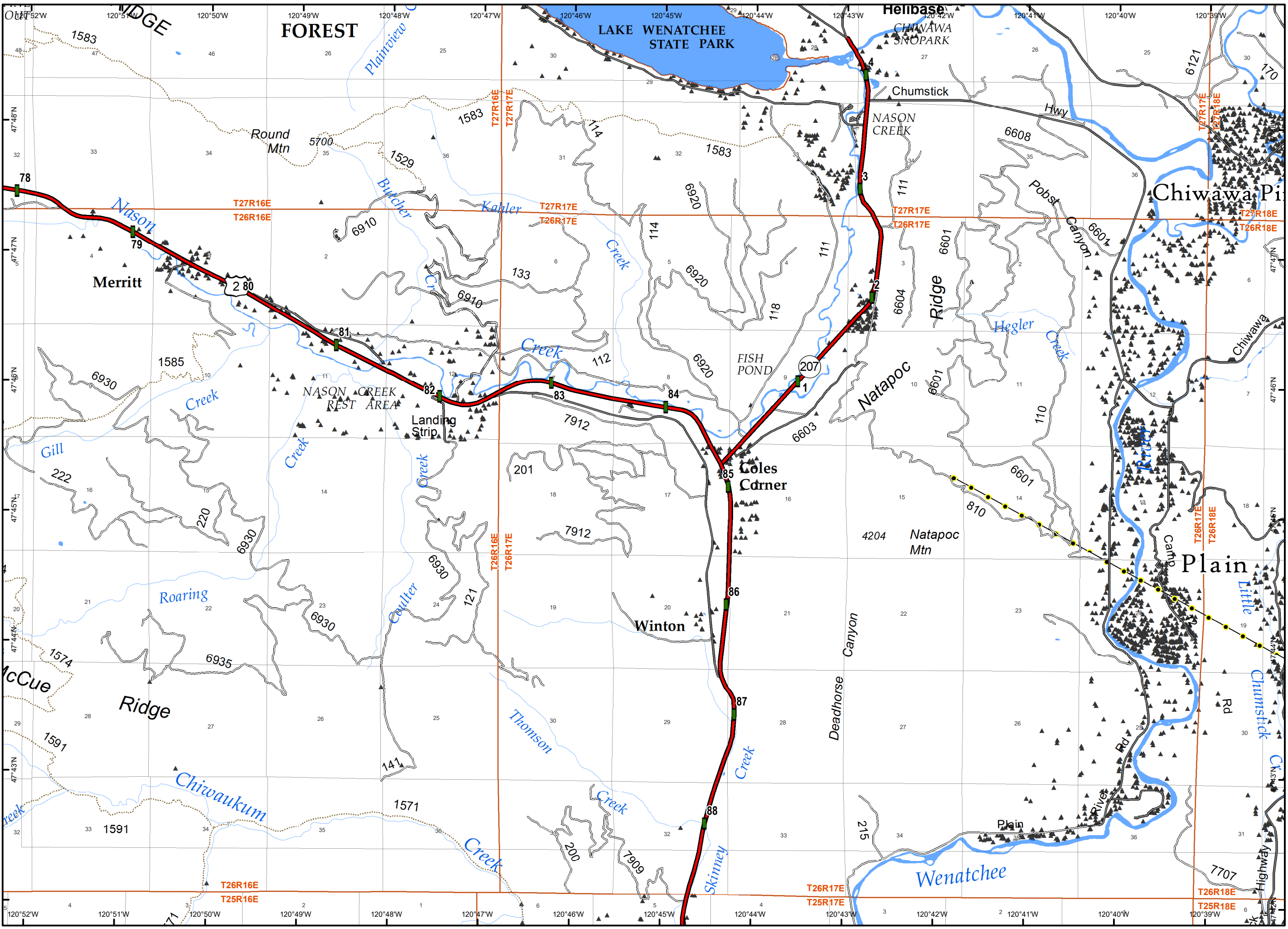


Key

- Camp
- Milepost Markers
- section
- Trail
- Highway
- County Roads
- Other County Roadsd
- highways_dot
- Paved Road
- Gravel Road
- Dirt Road
- Modified Road Event
- Road Not Suitable
- High Voltage Powerline
- Water Bodies
- Water Courses
- township
- Structures



Nad 83
 1: 48000
 Miles
 0 0.5 1



IAP Map
Cougar Creek
WA-OWF-000419
August 10, 2018

A1	A2	A3
B1	B2	B3
C1	C2	C3
	D2	D3

Page C2

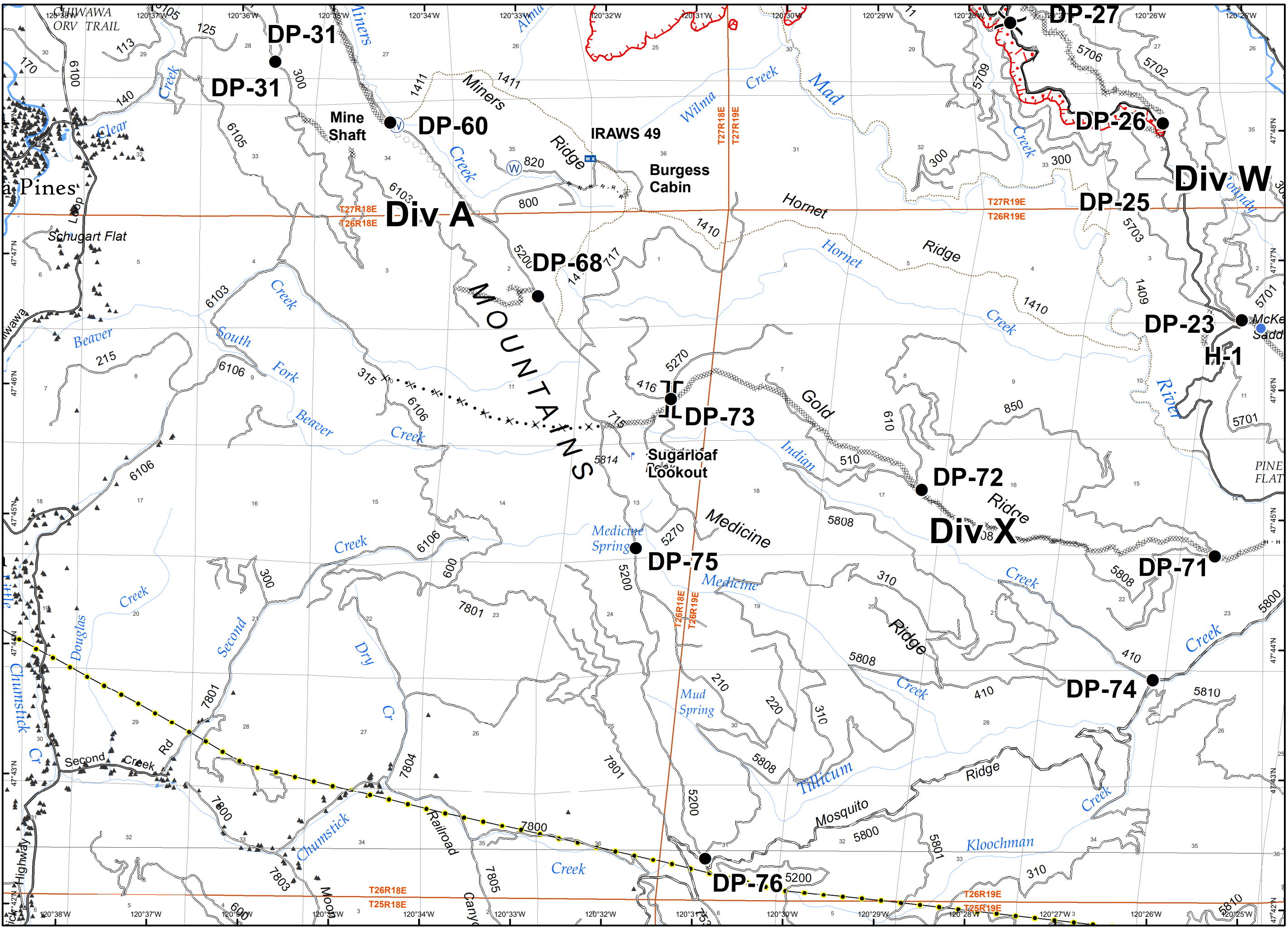


Key

- Drop Point
- Helispot
- ⌈ Lookout
- ⌈ Mobile Weather Unit
- ⊙ Water Source
- ⌋ Division Break
- ⌈ Branch Break
- Uncontrolled Fire Edge
- ⊘ Completed Dozer Line
- · · Completed Hand Line
- · · Road as Completed Line
- ⌈ Active Burnout
- ⊘ Proposed Dozer Line
- ⊘ Aerial Retardant Drop
- ⊘ Wildfire Daily Fire Perimeter
- ⊘ section
- ⊘ Trail
- County Roads
- Other County Roadsd
- Paved Road
- Gravel Road
- Modified Road Event
- Road Not Suitable
- High Voltage Powerli
- Water Bodies
- Water Courses
- ⊘ township
- ▲ Structures



Nad 83
 1: 48000
 Miles
 0 0.5 1




IAP Map
Cougar Creek
WA-OWF-000419
August 10, 2018

A1	A2	A3
B1	B2	B3
C1	C2	C3
D2		D3


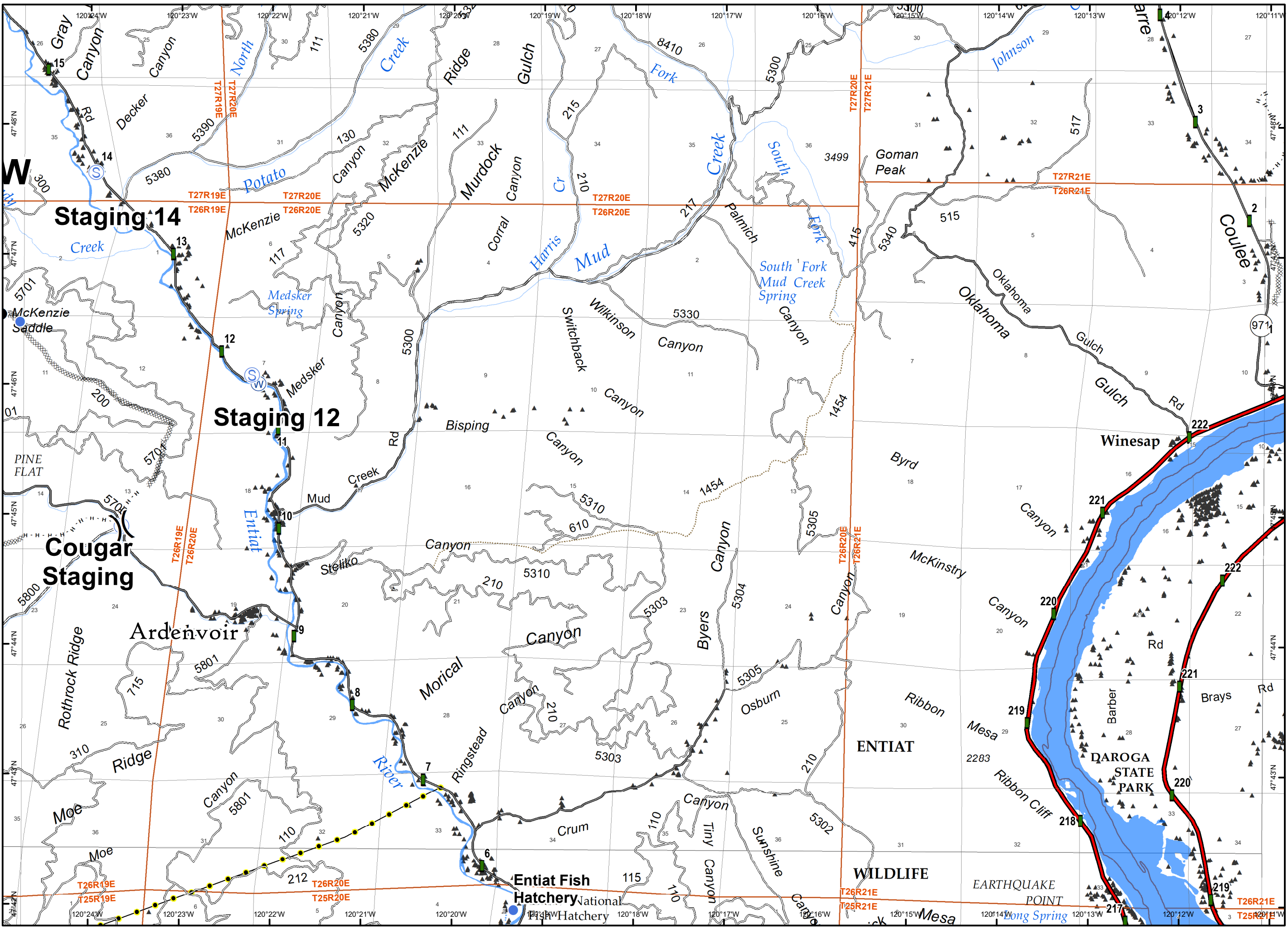
Page C3



- Key**
- Drop Point
 - Helispot
 - Ⓢ Staging Area
 - Ⓜ Water Source
 - ⎓ Division Break
 - ⊗ Completed Dozer Line
 - ⋯ Completed Hand Line
 - ▬ Milepost Markers
 - ▭ section
 - ⋯ Trail
 - ▬ Highway
 - ▬ County Roads
 - ▬ Other County Roadsd
 - ▬ highways_dot
 - ▬ Paved Road
 - ▬ Gravel Road
 - ▬ Modified Road Event
 - ▬ Road Not Suitable
 - High Voltage Powerline
 - ▭ Water Bodies
 - ▬ Water Courses
 - ▭ township
 - ▲ Structures



Nad 83
 1: 48000
 Miles
 0 0.5 1

IAP Map
Cougar Creek
WA-OWF-000419
August 10, 2018

A1	A2	A3
B1	B2	B3
C1	C2	C3
	D2	D3

Page D2

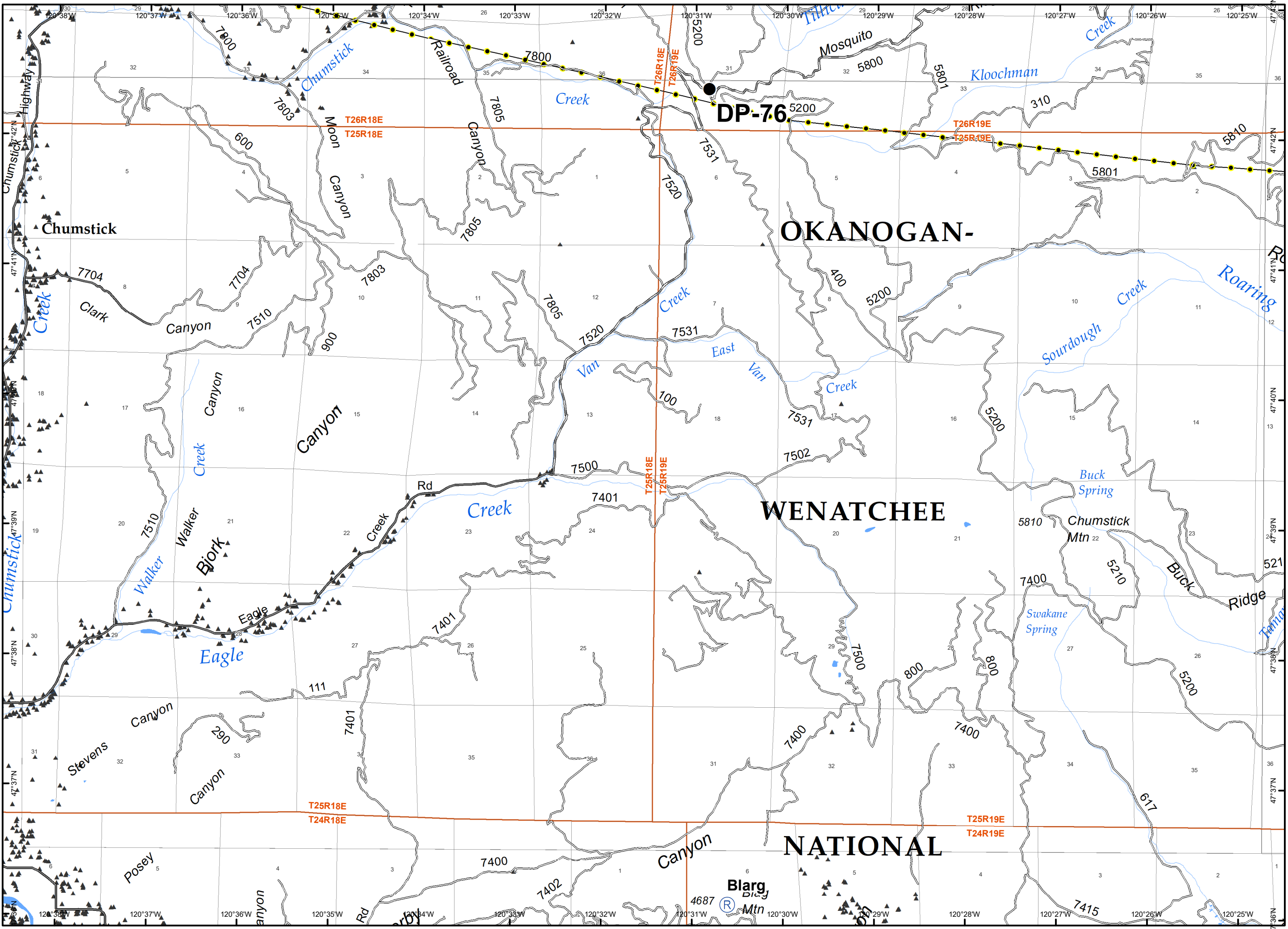


Key

- Drop Point
- Ⓡ Repeater
- ▭ section
- ▬ County Roads
- ▬ Other County Roadsd
- ▬ Gravel Road
- ▬ Modified Road Event
- ▬ Road Not Suitable
- ▬ High Voltage Powerline
- Water Bodies
- ▬ Water Courses
- ▭ township
- ▲ Structures



Nad 83
 1: 48000
 Miles
 0 0.5 1



IAP Map
Cougar Creek
WA-OWF-000419
August 10, 2018

A1	A2	A3
B1	B2	B3
C1	C2	C3
D2	D3	

Page D3



Key

- Helispot
- ▣ Incident Command Post
- R Repeater
- S Staging Area
- Milepost Markers
- section
- ⋯ Trail
- Highway
- County Roads
- Other County Roadsd
- highways_dot
- Modified Road Event
- Road Not Suitable
- High Voltage Powerline
- ▭ Water Bodies
- Water Courses
- township
- ▲ Structures



Nad 83
 1: 48000
 Miles
 0 0.5 1

