


120°48'W 120°47'W 120°46'W 120°45'W 120°44'W 120°43'W 120°42'W 120°41'W 120°40'W 120°39'W 120°38'W 120°37'W 120°36'W 120°35'W 120°34'W 120°33'W 120°32'W 120°31'W 120°30'W 120°29'W 120°28'W 120°27'W 120°26'W 120°25'W 120°24'W 120°23'W 120°22'W 120°21'W 120°20'W 120°19'W 120°18'W 120°17'W 120°16'W 120°15'W 120°14'W 120°13'W 120°12'W

# Cougar Creek Fire

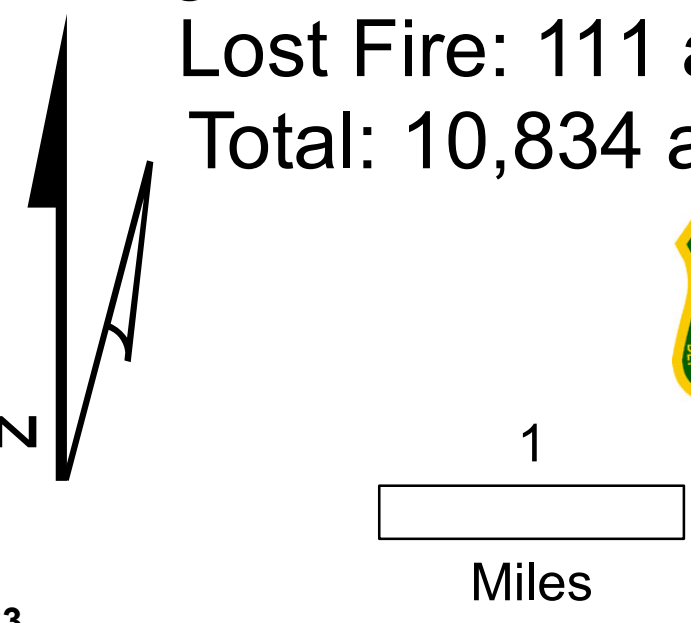
WA-OWF-000419




## Public Information Map

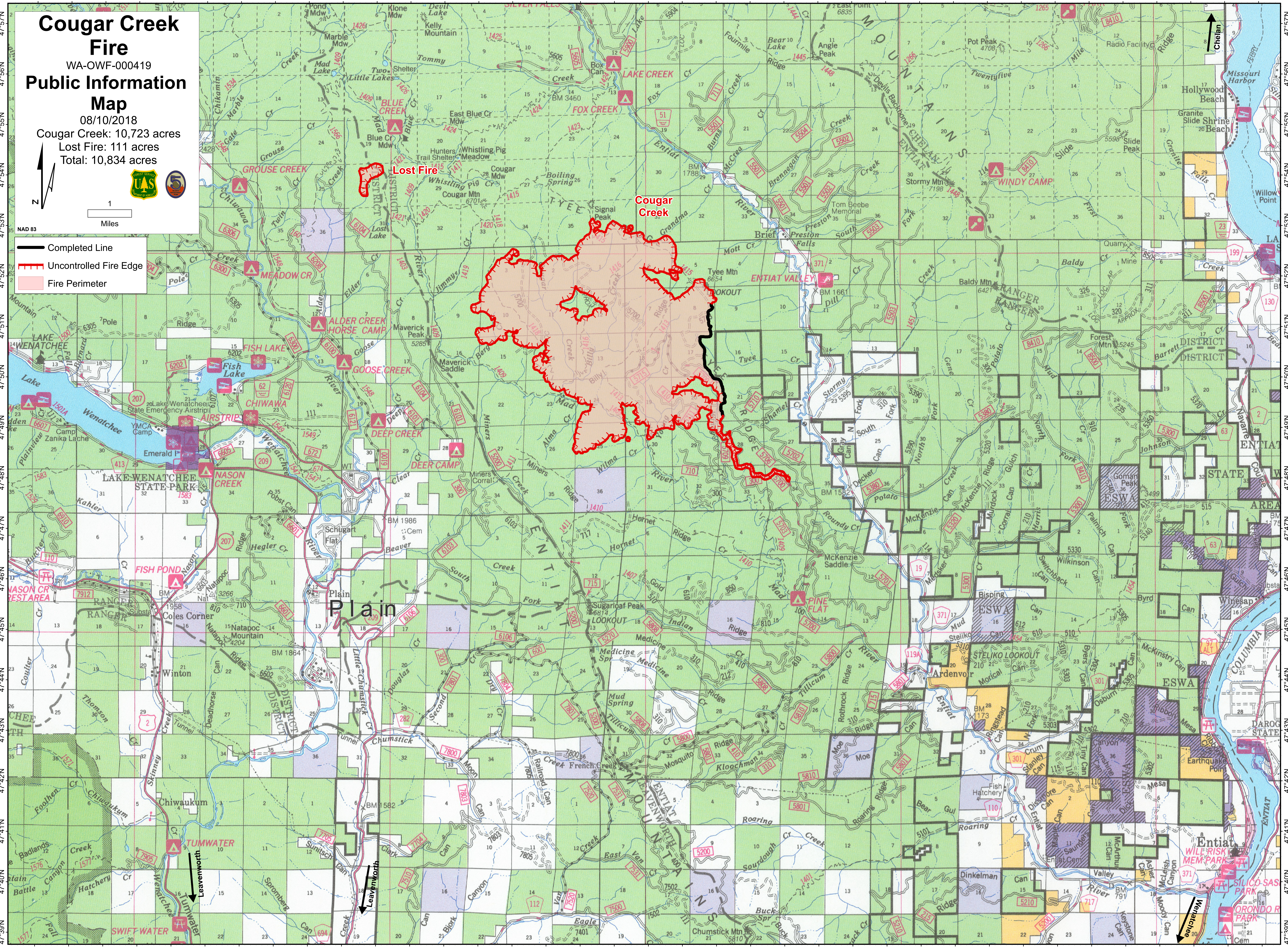
08/10/2018  
 Cougar Creek: 10,723 acres  
 Lost Fire: 111 acres  
 Total: 10,834 acres



NAD 83



-  Completed Line
-  Uncontrolled Fire Edge
-  Fire Perimeter



120°48'W 120°47'W 120°46'W 120°45'W 120°44'W 120°43'W 120°42'W 120°41'W 120°40'W 120°39'W 120°38'W 120°37'W 120°36'W 120°35'W 120°34'W 120°33'W 120°32'W 120°31'W 120°30'W 120°29'W 120°28'W 120°27'W 120°26'W 120°25'W 120°24'W 120°23'W 120°22'W 120°21'W 120°20'W 120°19'W 120°18'W 120°17'W 120°16'W 120°15'W 120°14'W 120°13'W 120°12'W