

IAP Map

Cougar Creek

WA-OWF-000419

August 14, 2018

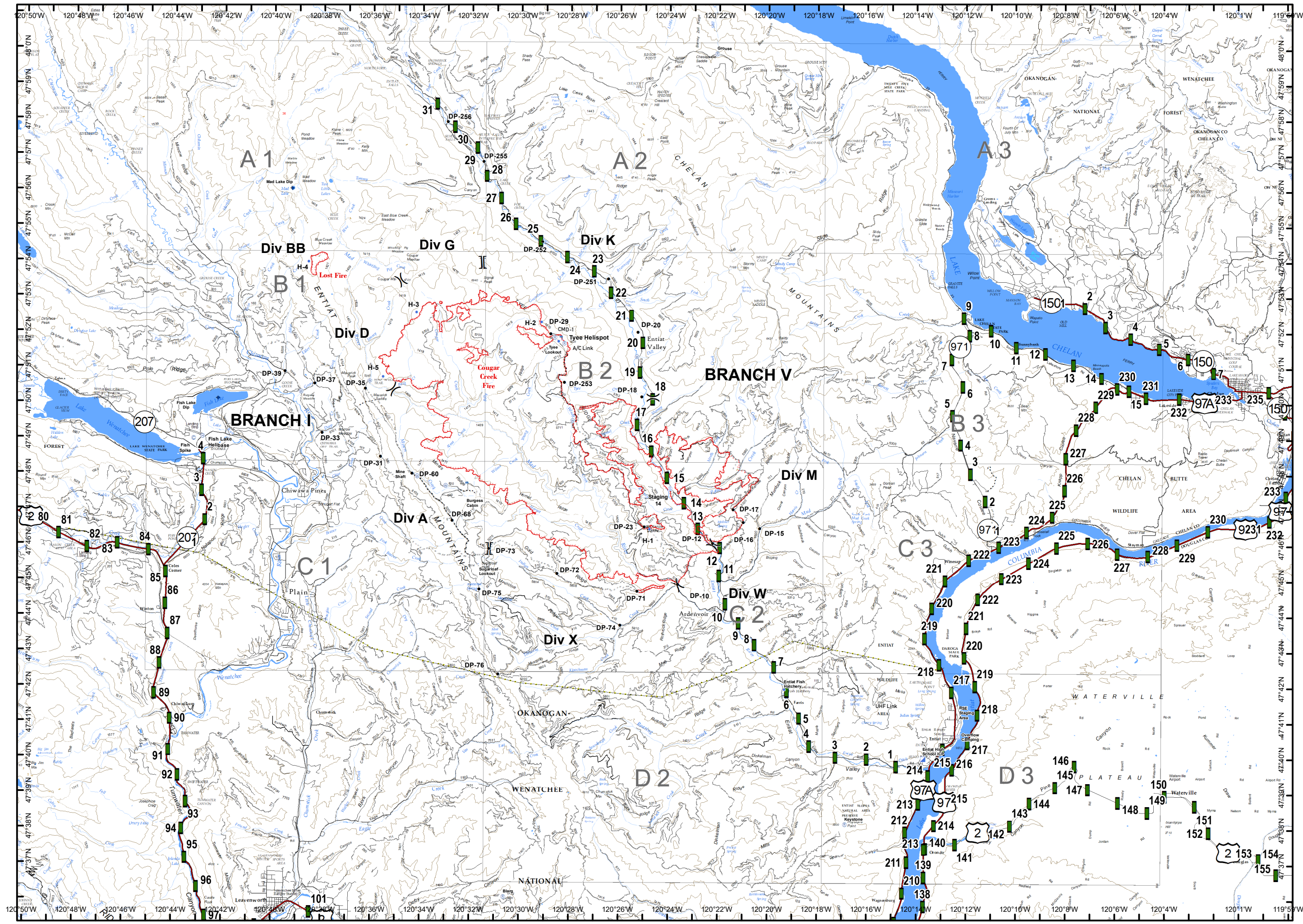
A1	A2	A3
B1	B2	B3
C1	C2	C3
	D2	D3

Page Index

Key



- Contour Interval 1000'
- Camp
- Dip Site
- Drop Point
- Helibase
- Helispot
- Incident Command Post
- Lookout
- Mobile Weather Unit
- Repeater
- Spot Fire
- Staging Area
- Water Source
- Water Tank
- Division Break
- Branch Break
- Camp
- Dip Site
- Drop Point
- Helibase
- Helispot
- Incident Command Post
- Lookout
- Mobile Weather Unit
- Repeater
- Spot Fire
- Staging Area
- Water Source
- Water Tank
- Division Break
- Branch Break
- Uncontrolled Fire Edge
- Completed Dozer Line
- Completed Hand Line
- Road as Completed Line
- Active Burnout
- Wildfire Daily Fire Perimeter
- Milepost Markers
- Summits
- Trail
- Highway
- County Roads
- Other County Roadsd
- City, Private Roads
- Private/Other Roads
- highways_dot
- Paved Road
- Gravel Road
- load



Nad 83

1:175000

Miles



IAP Map
Cougar Creek
WA-OWF-000419
August 14, 2018

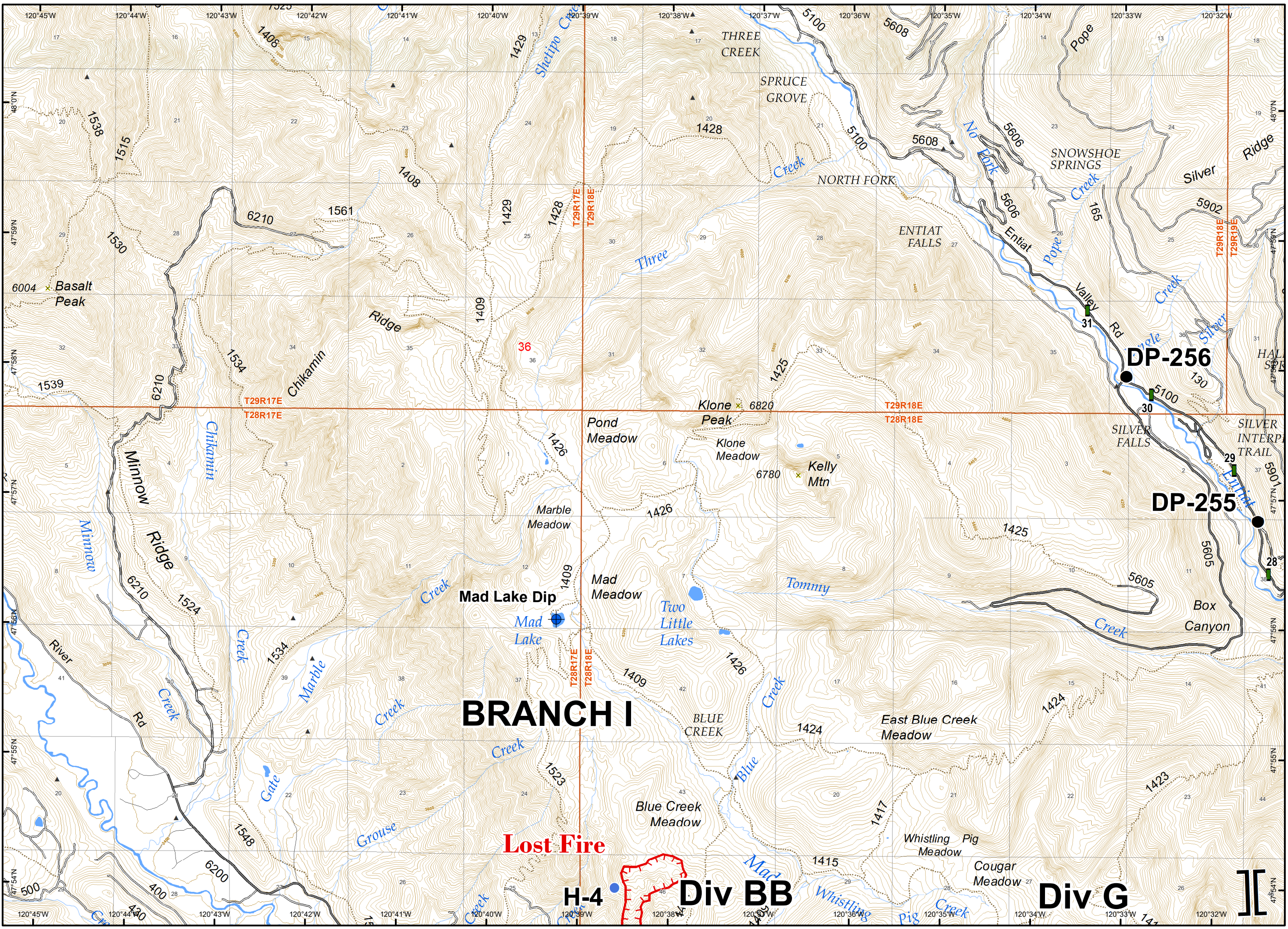
A1	A2	A3
B1	B2	B3
C1	C2	C3
	D2	D3

Page A1

- Key**
- Contour Interval 40'
 - Contour Interval 200'
 - Dip Site
 - Drop Point
 - Helispot
 - Branch Break
 - Uncontrolled Fire Edge
 - Wildfire Daily Fire Perimeter
 - Structures
 - Milepost Markers
 - Summits
 - section
 - Trail
 - City, Private Roads
 - Paved Road
 - Gravel Road
 - Dirt Road



Nad 83
 1: 48000
 Miles
 0 0.5 1



BRANCH I

Lost Fire

H-4

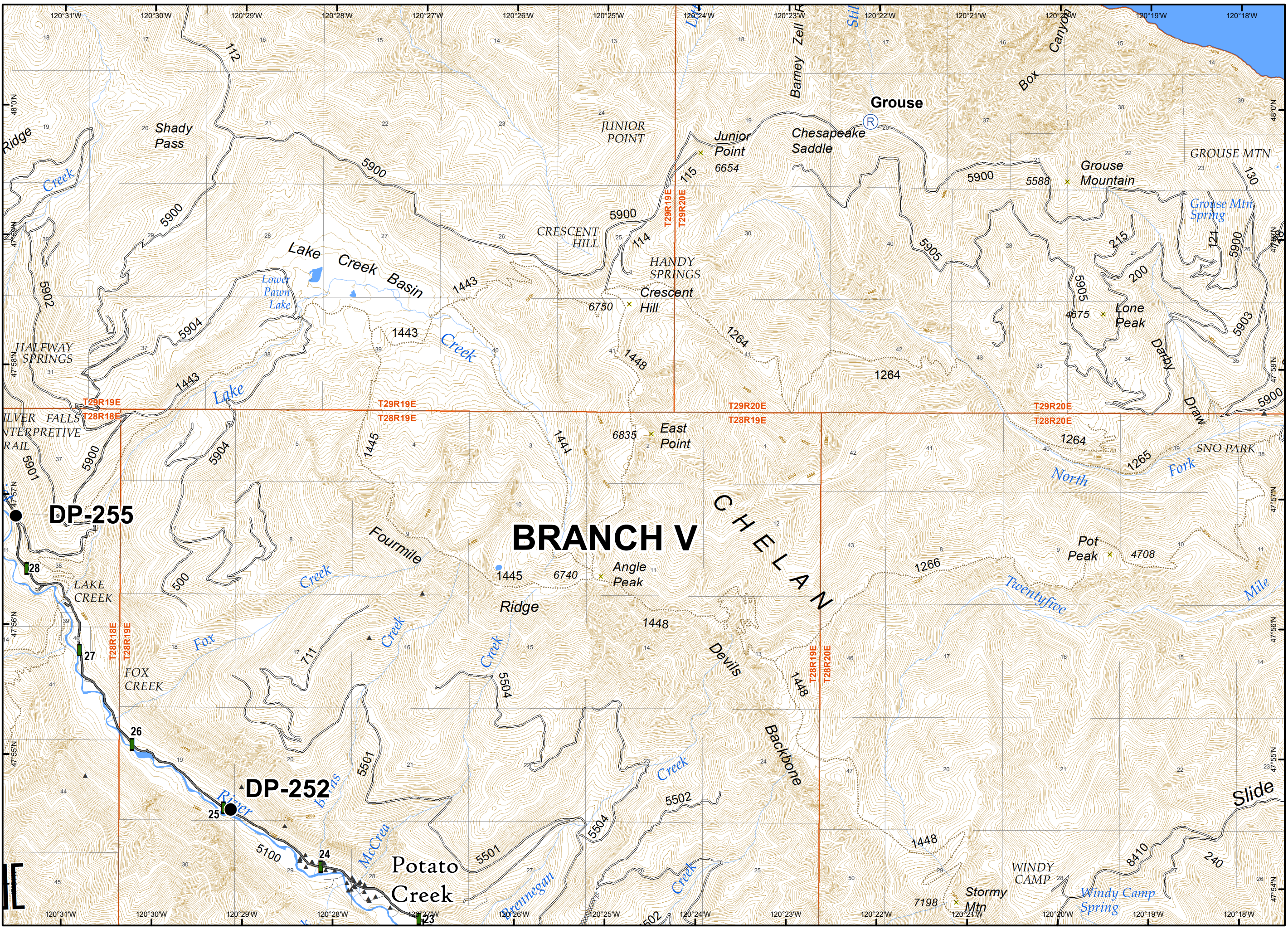
Div BB

Div G

A1	A2	A3
B1	B2	B3
C1	C2	C3
	D2	D3

Page A2

- Key**
- Contour Interval 40'
 - Contour Interval 200'
 - Drop Point
 - Repeater
 - Branch Break
 - Completed Dozer Line
 - Structures
 - Milepost Markers
 - Summits
 - section
 - Trail
 - County Roads
 - Other County Roadsd
 - City, Private Roads
 - Paved Road
 - Gravel Road
 - Dirt Road



Nad 83
 1: 48000
 Miles
 0 0.5 1



IAP Map
Cougar Creek
WA-OWF-000419
August 14, 2018

A1	A2	A3
B1	B2	B3
C1	C2	C3
	D2	D3

Page A3

- Key**
- Contour Interval 40'
 - Contour Interval 200'
 - Structures
 - Summits
 - section
 - Trail
 - County Roads
 - Other County Roads
 - City, Private Roads
 - Gravel Road
 - Dirt Road



Nad 83
 1: 48000
 Miles
 0 0.5 1

IAP Map
Cougar Creek
WA-OWF-000419
August 14, 2018

A1	A2	A3
B1	B2	B3
C1	C2	C3
	D2	D3

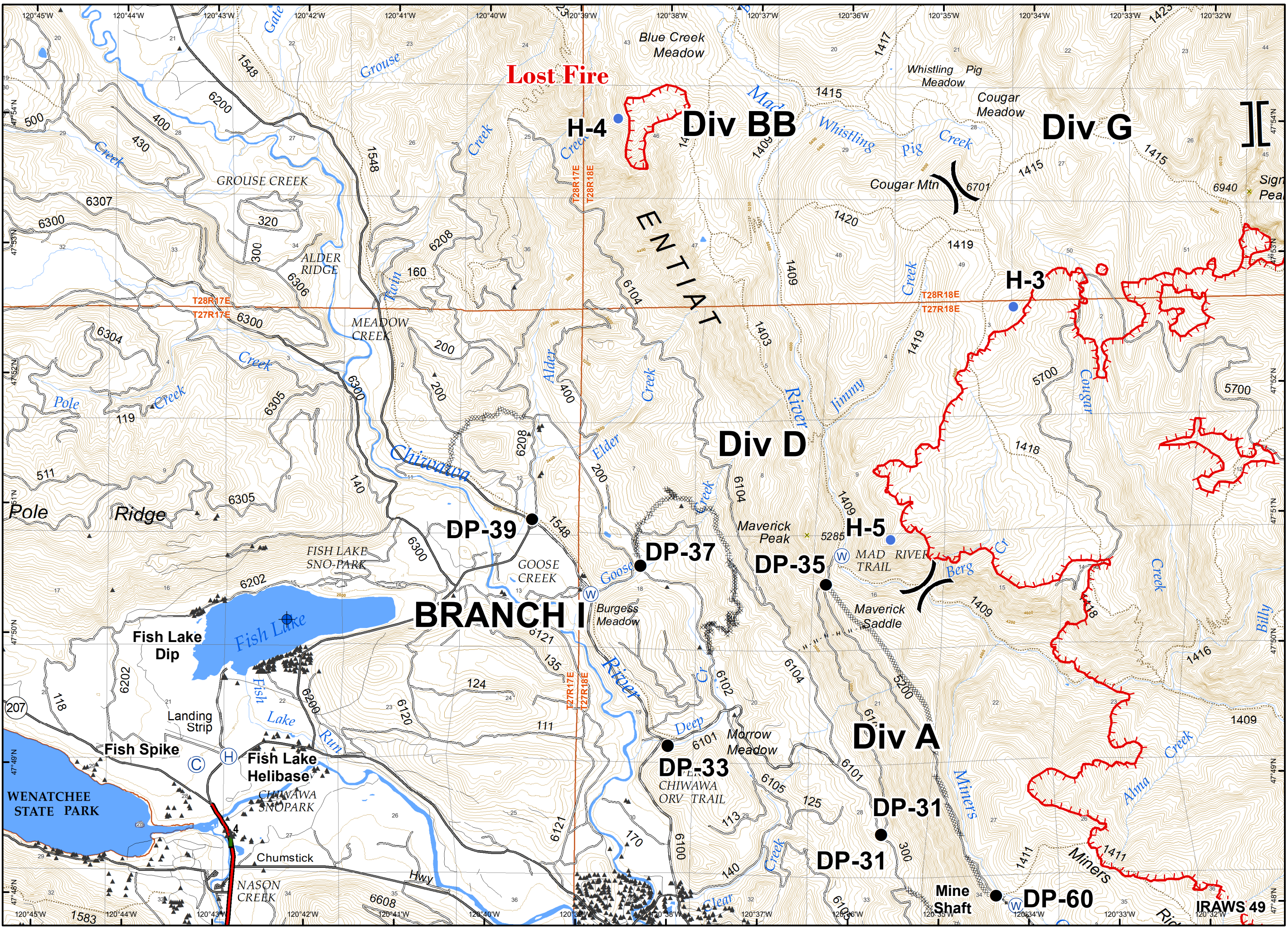
Page B1

Key
 Contour Interval 40'
 Contour Interval 200'

- Camp
- Dip Site
- Drop Point
- Helibase
- Hellsite
- Spot Fire
- Water Source
- Division Break
- Branch Break

- Uncontrolled Fire Edge
- Completed Dozer Line
- Completed Hand Line
- Road as Completed Line
- Wildfire Daily Fire Perimeter
- Structures
- Milepost Markers
- Summits
- section
- Trail
- Highway
- County Roads
- Other County Roads
- City, Private Roads
- Private/Other Roads
- highways_dot
- Paved Road
- Gravel Road
- Dirt Road

Nad 83
 1: 48000
 Miles
 0 0.5 1



A1	A2	A3
B1	B2	B3
C1	C2	C3
	D2	D3

Page B2

Key

- Contour Interval 40'
- Contour Interval 200'
- Drop Point
- Helispot
- Lookout
- Mobile Weather Unit
- Repeater
- Spot Fire
- Water Source



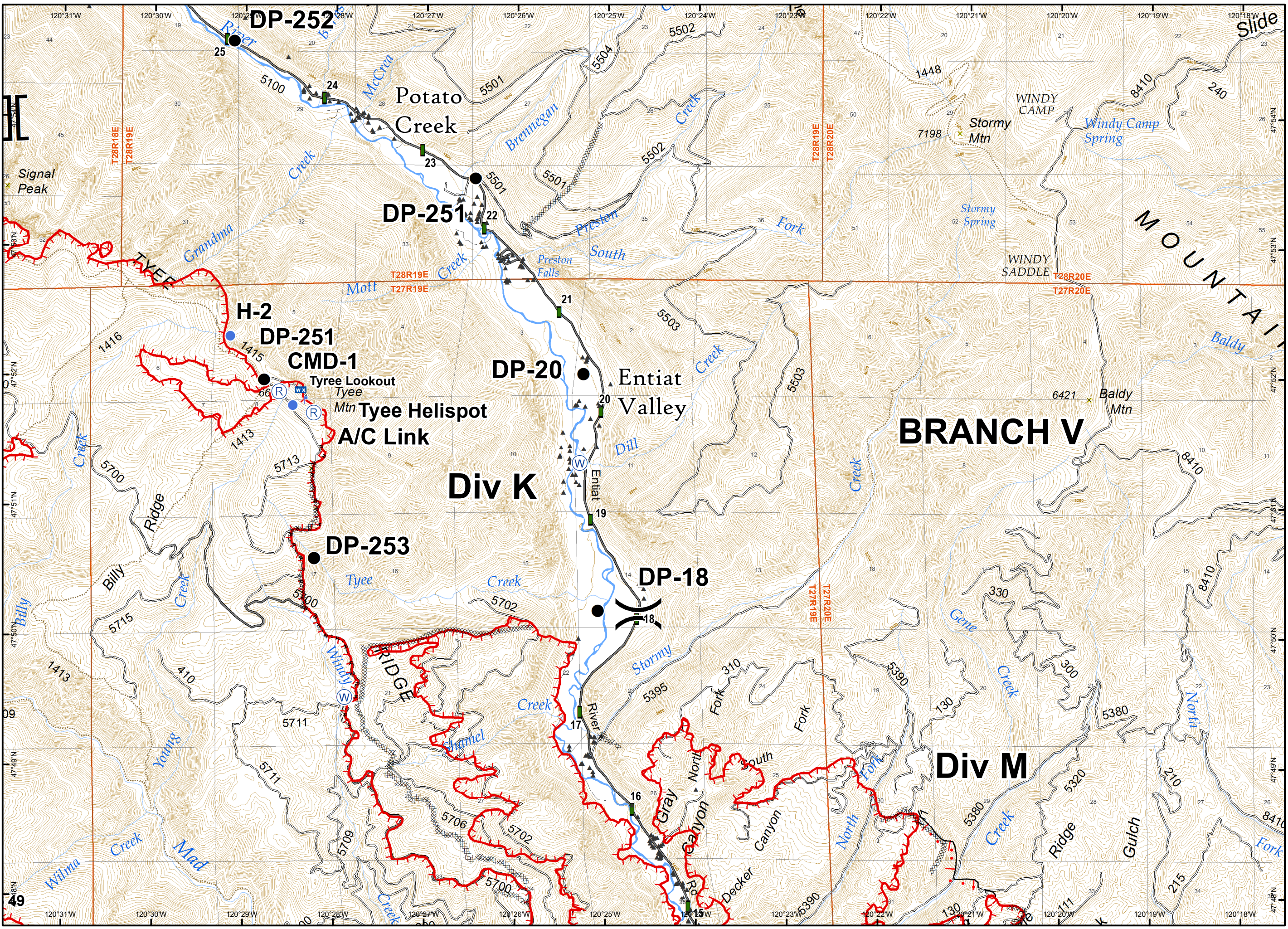
- Division Break
- Branch Break

- Uncontrolled Fire Edge
- Completed Dozer Line
- R - R - Road as Completed Line
- Active Burnout
- Wildfire Daily Fire Perimeter
- Structures
- Milepost Markers
- Summits
- Trail
- County Roads
- Other County Roads
- City, Private Roads
- Private/Other Roads
- Paved Road
- Gravel Road

- Uncontrolled Fire Edge
- Completed Dozer Line
- R - R - Road as Completed Line
- Active Burnout
- Wildfire Daily Fire Perimeter
- Structures
- Milepost Markers
- Summits
- Trail
- County Roads
- Other County Roads
- City, Private Roads
- Private/Other Roads
- Paved Road
- Gravel Road

- Uncontrolled Fire Edge
- Completed Dozer Line
- R - R - Road as Completed Line
- Active Burnout
- Wildfire Daily Fire Perimeter
- Structures
- Milepost Markers
- Summits
- Trail
- County Roads
- Other County Roads
- City, Private Roads
- Private/Other Roads
- Paved Road
- Gravel Road


Nad 83
 1: 48000
 Miles
 0 0.5 1



A1	A2	A3
B1	B2	B3
C1	C2	C3
D2	D3	

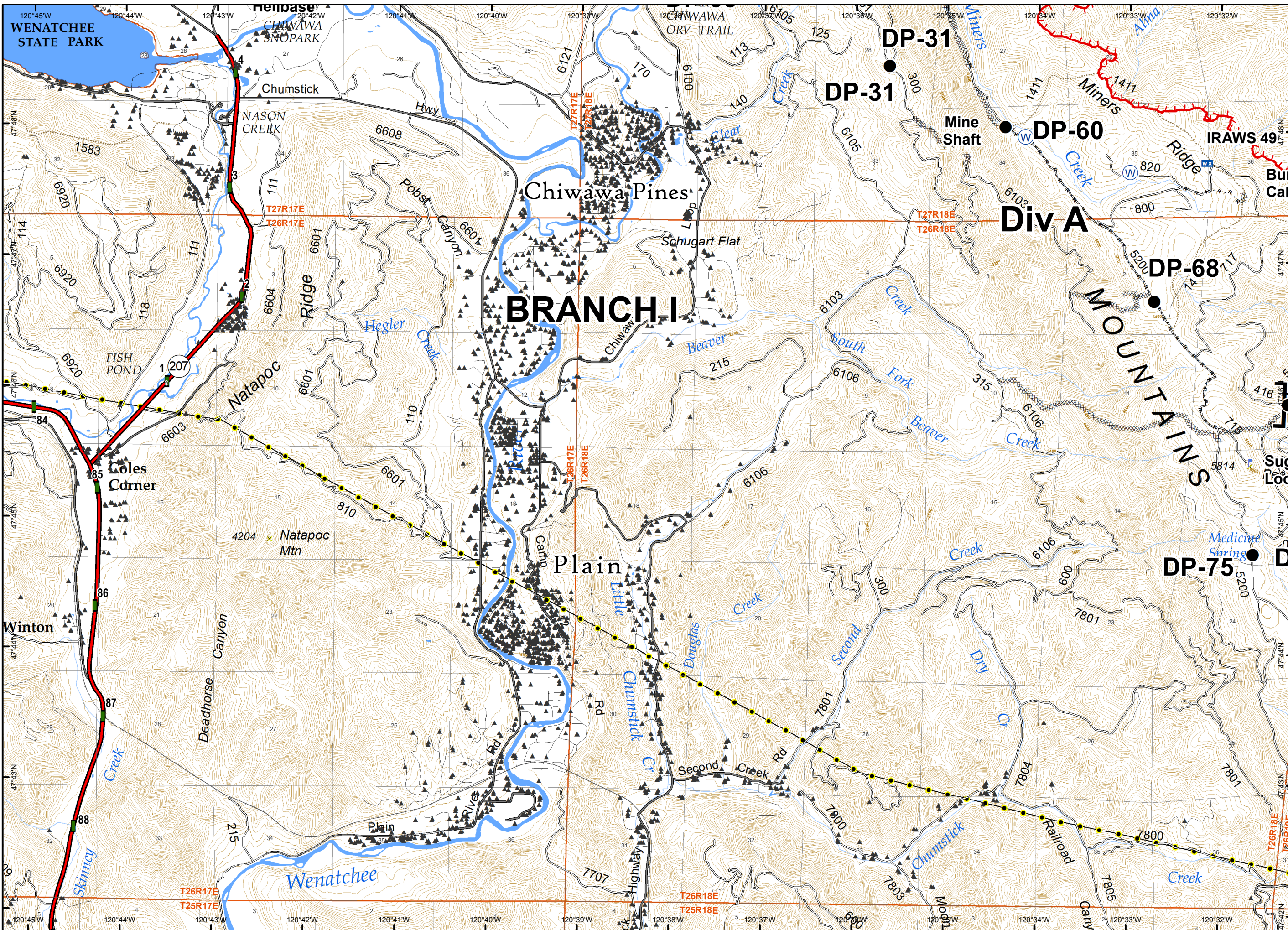
Key

- Contour Interval 40'
- Contour Interval 200'
- Completed Hand Line
- Structures
- Milepost Markers
- Summits
- section
- Highway
- County Roads
- Other County Roads
- City, Private Roads
- highways_dot
- Gravel Road





Nad 83
 1: 48000
 Miles
 0 0.5 1



IAP Map
Cougar Creek
WA-OWF-000419
August 14, 2018

A1	A2	A3
B1	B2	B3
C1	C2	C3
D2	D3	

Page C1

- Key**
- Contour Interval 40'
 - Contour Interval 200'
 - Camp
 - Drop Point
 - Lookout
 - Mobile Weather Unit
 - Water Source
 - Branch Break
 - Uncontrolled Fire Edge
 - Completed Dozer Line
 - R - R - Road as Completed Line
 - Wildfire Daily Fire Perimeter
 - Structures
 - Milepost Markers
 - Summits
 - section
 - Trail
 - Highway
 - County Roads
 - Other County Roads
 - City, Private Roads
 - Private/Other Roads
 - highways_dot
 - Paved Road
 - Gravel Road
 - Dirt Road



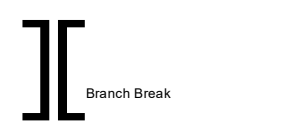
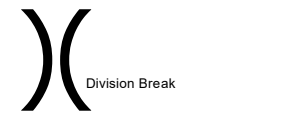
Nad 83
 1: 48000
 Miles
 0 0.5 1

IAP Map
Cougar Creek
WA-OWF-000419
August 14, 2018

A1	A2	A3
B1	B2	B3
C1	C2	C3
	D2	D3

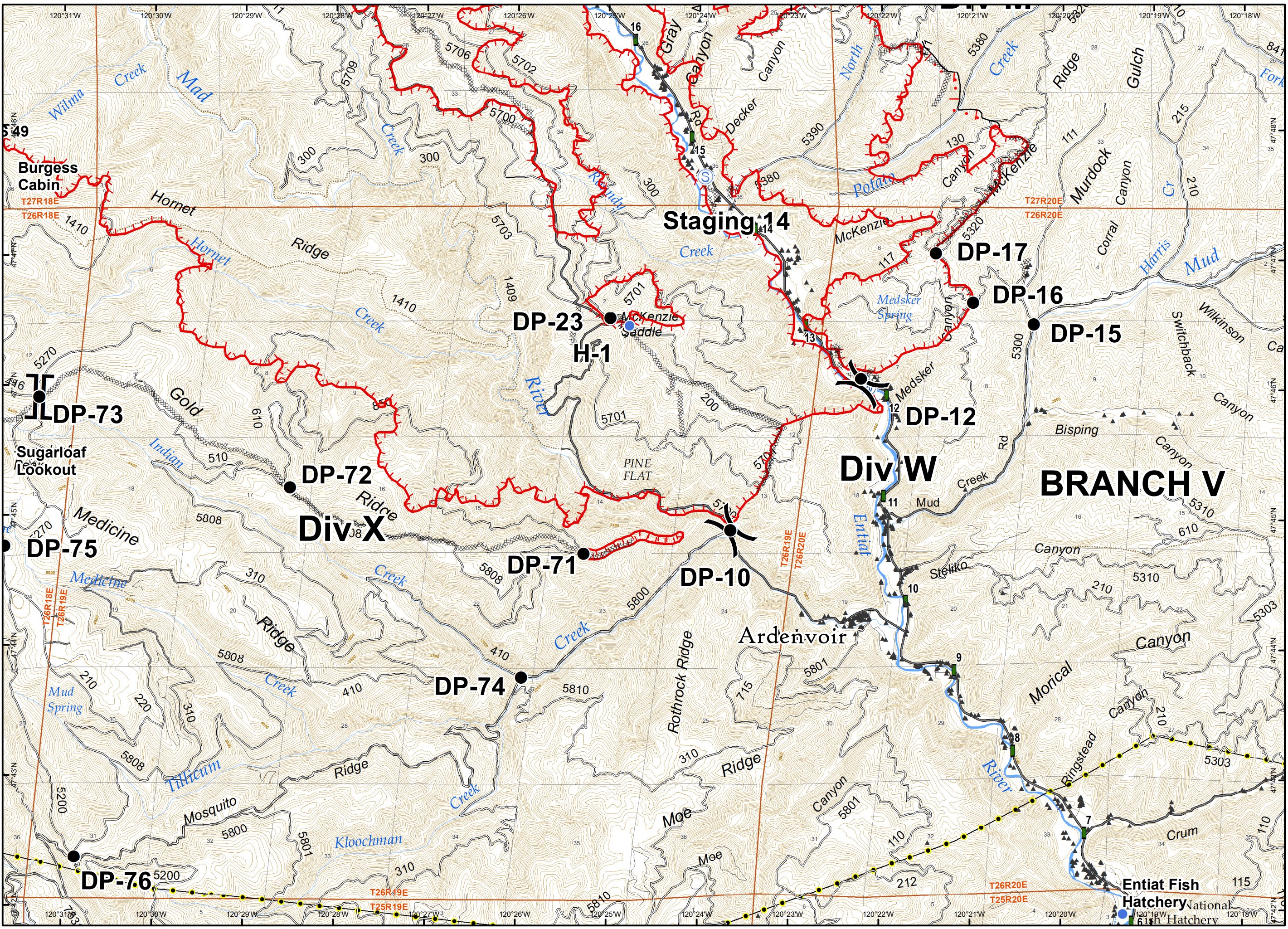
Page C2

- Key**
- Contour Interval 40'
 - Contour Interval 200'
 - Drop Point
 - Hellsport
 - Lookout
 - Spot Fire
 - Staging Area
 - Water Source



- Uncontrolled Fire Edge
- Completed Dozer Line
- Completed Hand Line
- Active Burnout
- Wildfire Daily Fire Perimeter
- Structures
- Milepost Markers
- Summits
- section
- Trail
- County Roads
- Other County Roads
- City, Private Roads
- Private/Other Roads
- Paved Road
- Gravel Road

Nad 83
 1: 48000
 Miles
 0 0.5 1



IAP Map
Cougar Creek
WA-OWF-000419
August 14, 2018

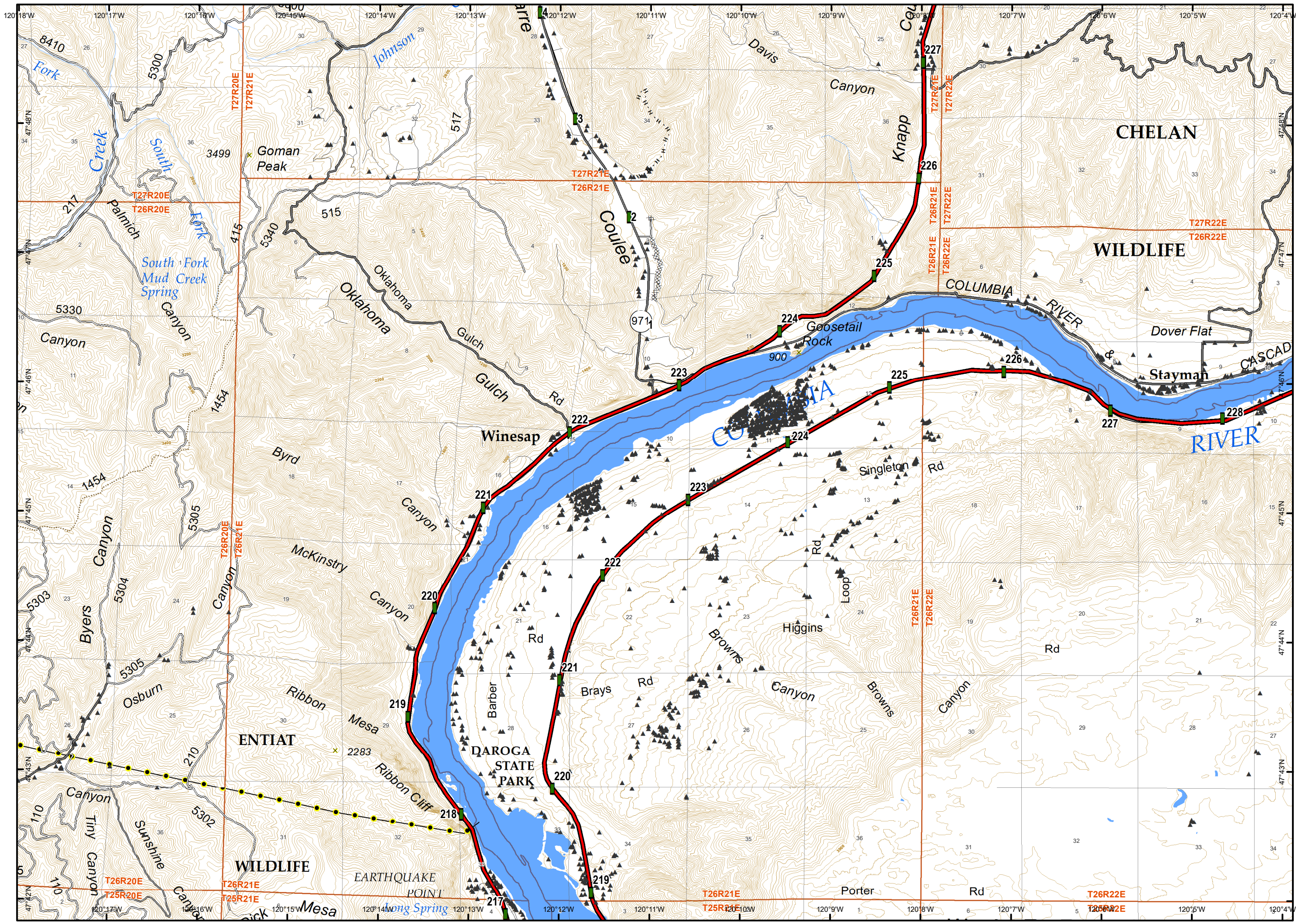
A1	A2	A3
B1	B2	B3
C1	C2	C3
D2	D3	

Page C3

- Key**
- Contour Interval 40'
 - Contour Interval 200'
 - Completed Dozer Line
 - Completed Hand Line
 - Structures
 - Milepost Markers
 - Summits
 - section
 - Trail
 - Highway
 - County Roads
 - Other County Roads
 - City, Private Roads
 - highways_dot
 - Gravel Road



Nad 83
 1: 48000
 Miles
 0 0.5 1



IAP Map
Cougar Creek
WA-OWF-000419
August 14, 2018

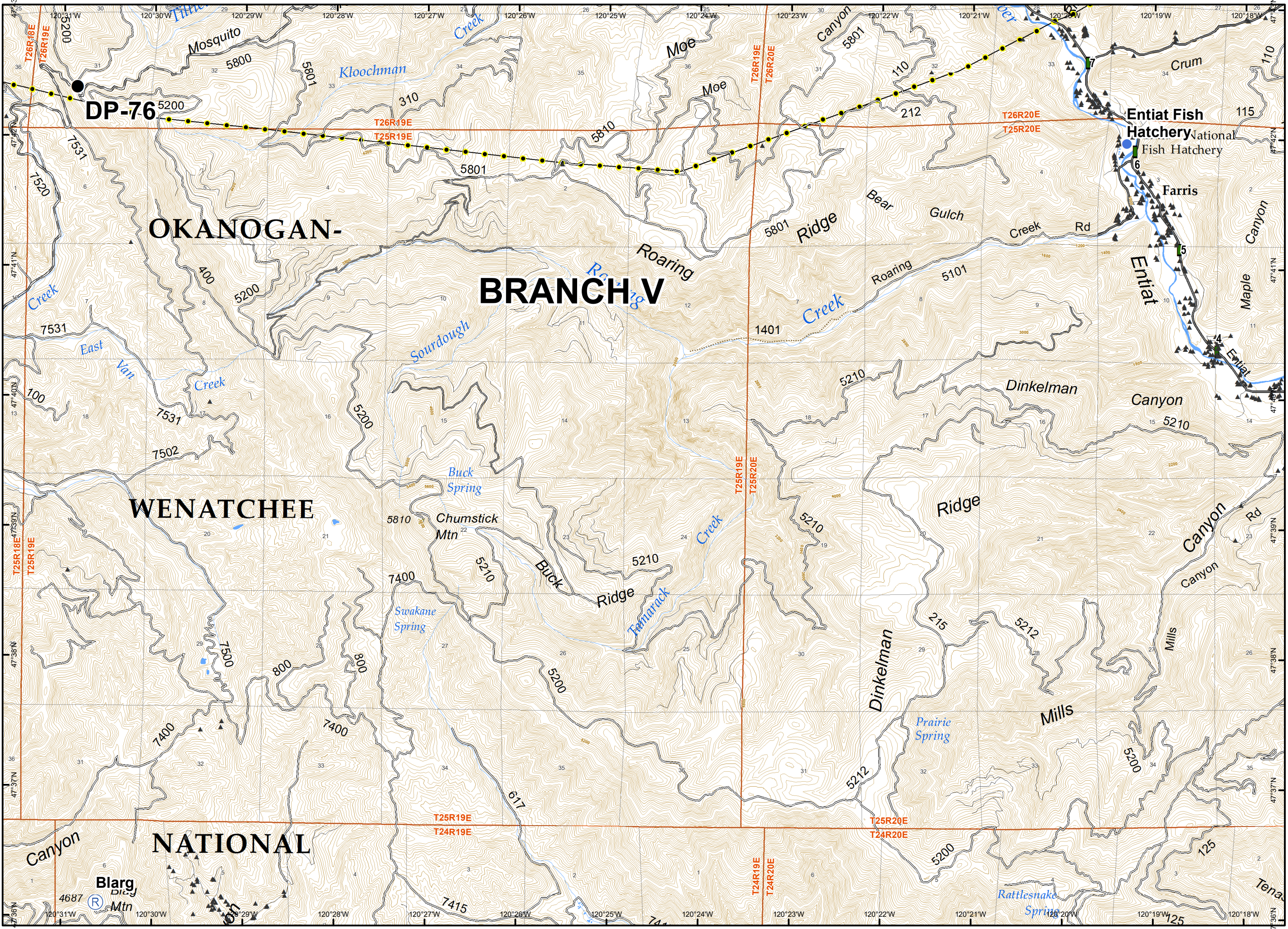
A1	A2	A3
B1	B2	B3
C1	C2	C3
	D2	D3

Page D2

- Key**
- Contour Interval 40'
 - Contour Interval 200'
 - Drop Point
 - Helispot
 - Repeater
 - Structures
 - Milepost Markers
 - Summits
 - section
 - Trail
 - County Roads
 - Other County Roads
 - City, Private Roads
 - Private/Other Roads
 - Gravel Road



Nad 83
 1: 48000
 Miles
 0 0.5 1



IAP Map
Cougar Creek
WA-OWF-000419
August 14, 2018

A1	A2	A3
B1	B2	B3
C1	C2	C3
D2	D3	

Page D3

- Key**
- Contour Interval 40'
 - Contour Interval 200'
 - Incident Command Post
 - Repeater
 - Staging Area
 - Water Tank
 - Structures
 - Milepost Markers
 - Summits
 - section
 - Highway
 - County Roads
 - Other County Roads
 - City, Private Roads
 - highways_dot



Nad 83
 1: 48000
 Miles
 0 0.5 1

