

# IAP Map

## Cougar Creek

WA-OWF-000419  
August 18, 2018


A1	A2	A3
B1	B2	B3
C1	C2	C3
	D2	D3

### Page Index

**Key**



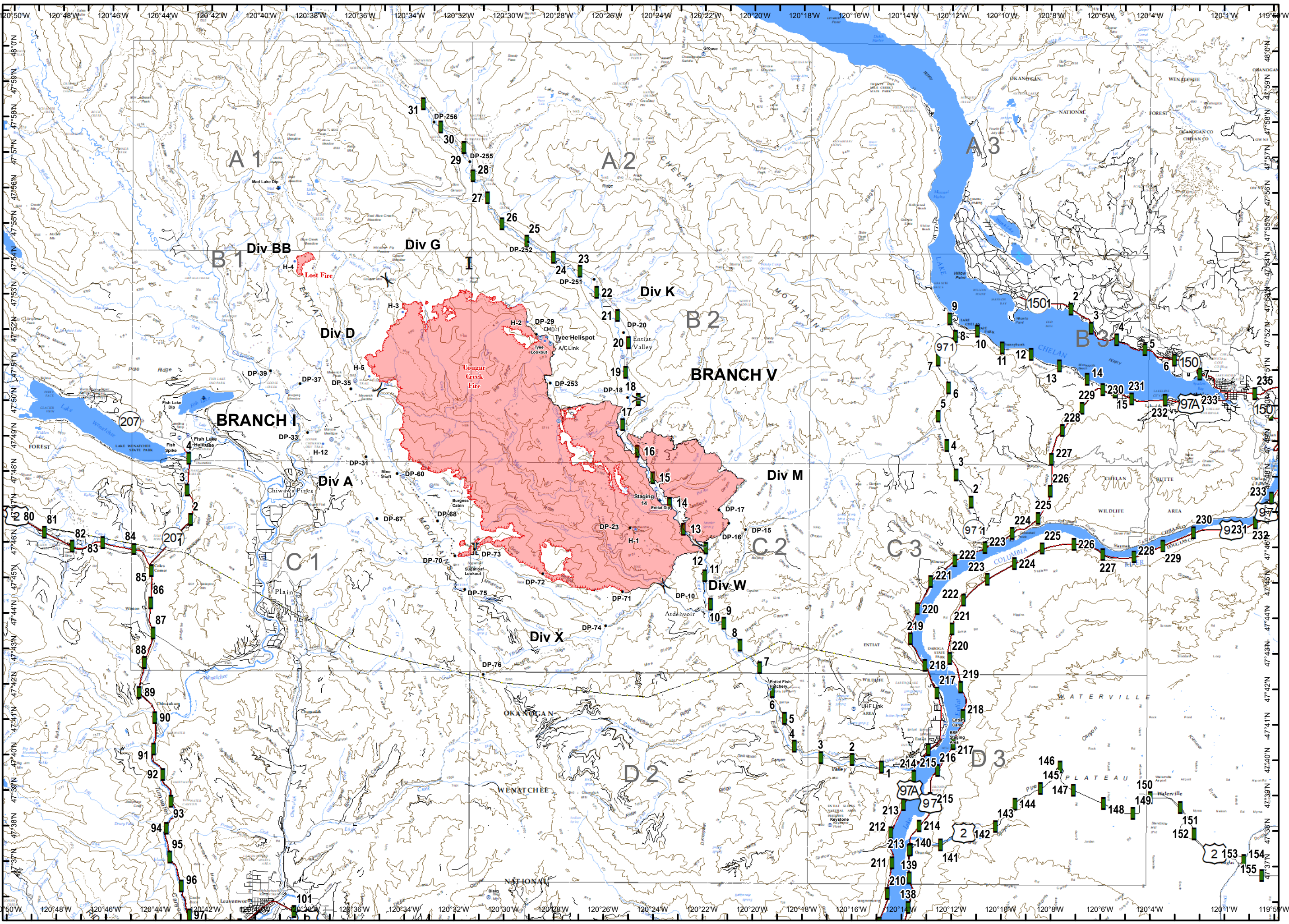


- Contour Interval 1000'
- Camp
- Dip Site
- Drop Point
- Helibase
- Helispot
- Lookout
- Mobile Weather Unit
- Repeater
- Spot Fire
- Staging Area
- Water Source
- Water Tank
- Division Break
- Branch Break
- Camp
- Dip Site
- Drop Point
- Helibase
- Helispot
- Lookout
- Mobile Weather Unit
- Repeater
- Spot Fire
- Staging Area
- Water Source
- Water Tank
- Division Break
- Branch Break
- Uncontrolled Fire Edge
- Completed Line
- Completed Dozer Line
- Completed Hand Line
- Road as Completed Line
- Wildfire Daily Fire Perimeter
- Milepost Markers
- Summits
- Trail
- Highway
- Highways DOT
- Paved Road
- Gravel Road



Nad 83  
1:175000

Miles

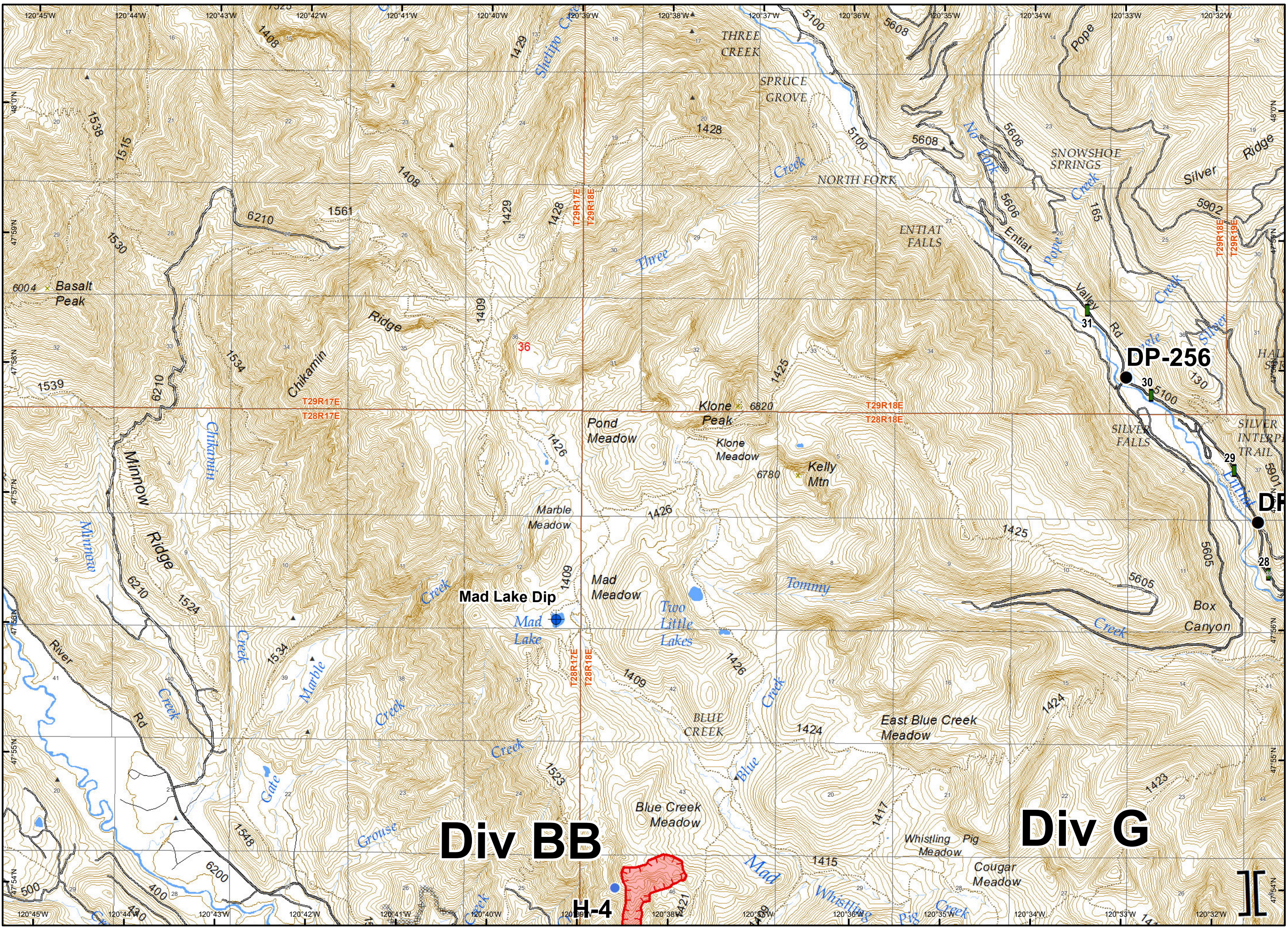


**IAP Map**  
**Cougar Creek**  
**WA-OWF-000419**  
**August 18, 2018**

A1	A2	A3
B1	B2	B3
C1	C2	C3
	D2	D3

**Page A1**

- Key**
- Contour Interval 40'
  - Contour Interval 200'
  - Dip Site
  - Drop Point
  - Helispot
  - Branch Break
  - Uncontrolled Fire Edge
  - Completed Dozer Line
  - Wildfire Daily Fire Perimeter
  - Structures
  - Milepost Markers
  - Summits
  - section
  - Trail
  - Paved Road
  - Gravel Road



Nad 83  
 1: 48000  
 Miles  
 0 0.5 1

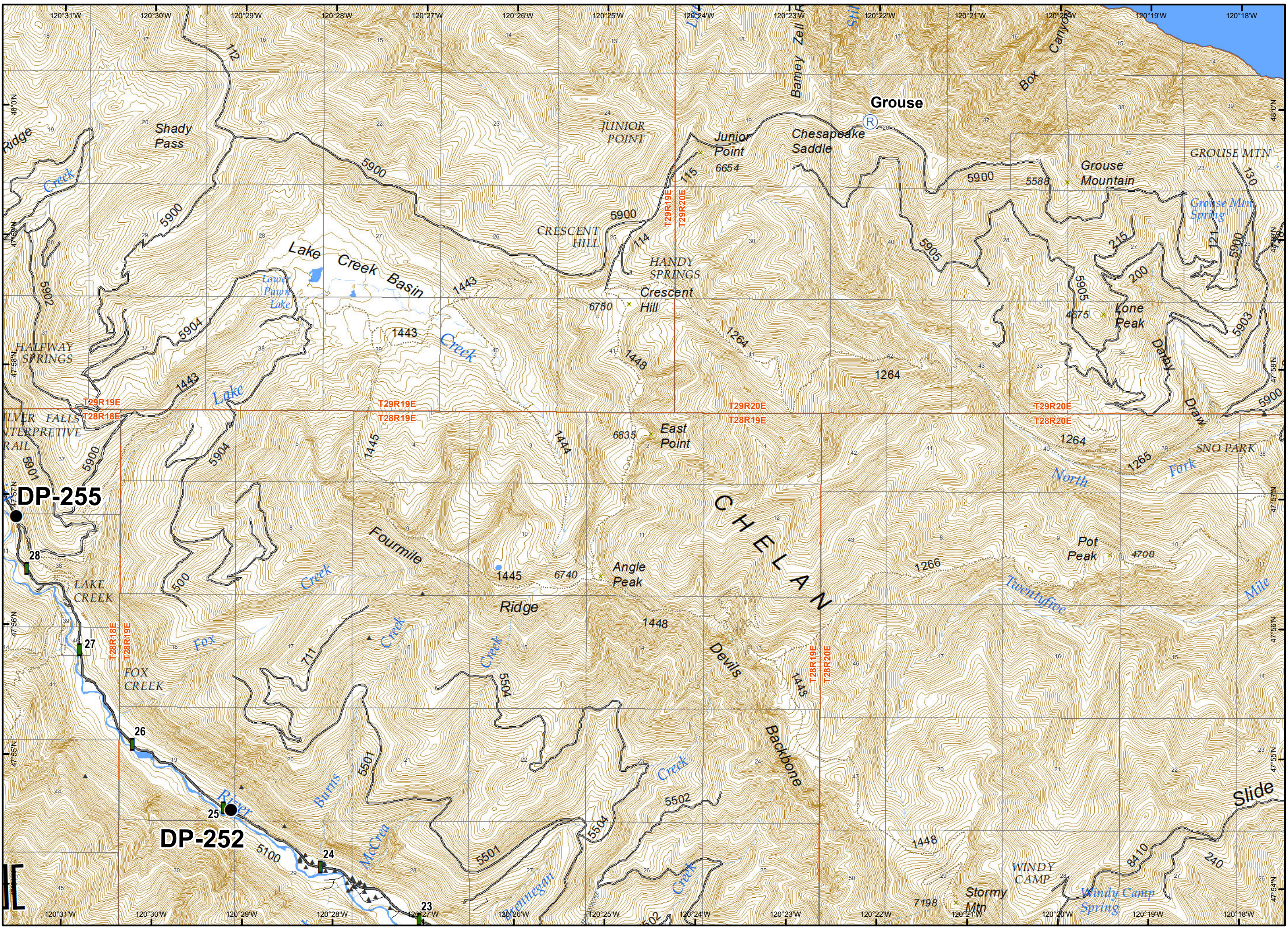


**IAP Map**  
**Cougar Creek**  
**WA-OWF-000419**  
**August 18, 2018**

A1	<b>A2</b>	A3
B1	B2	B3
C1	C2	C3
	D2	D3

**Page A2**

- Key**
- Contour Interval 40'
  - Contour Interval 200'
  - Drop Point
  - Repeater
  - Branch Break
  - Completed Dozer Line
  - Structures
  - Milepost Markers
  - Summits
  - section
  - Trail
  - Paved Road
  - Gravel Road



Nad 83  
 1: 48000  
 Miles  
 0 0.5 1





**IAP Map**  
**Cougar Creek**  
**WA-OWF-000419**  
**August 18, 2018**

A1	A2	<b>A3</b>
B1	B2	B3
C1	C2	C3
	D2	D3

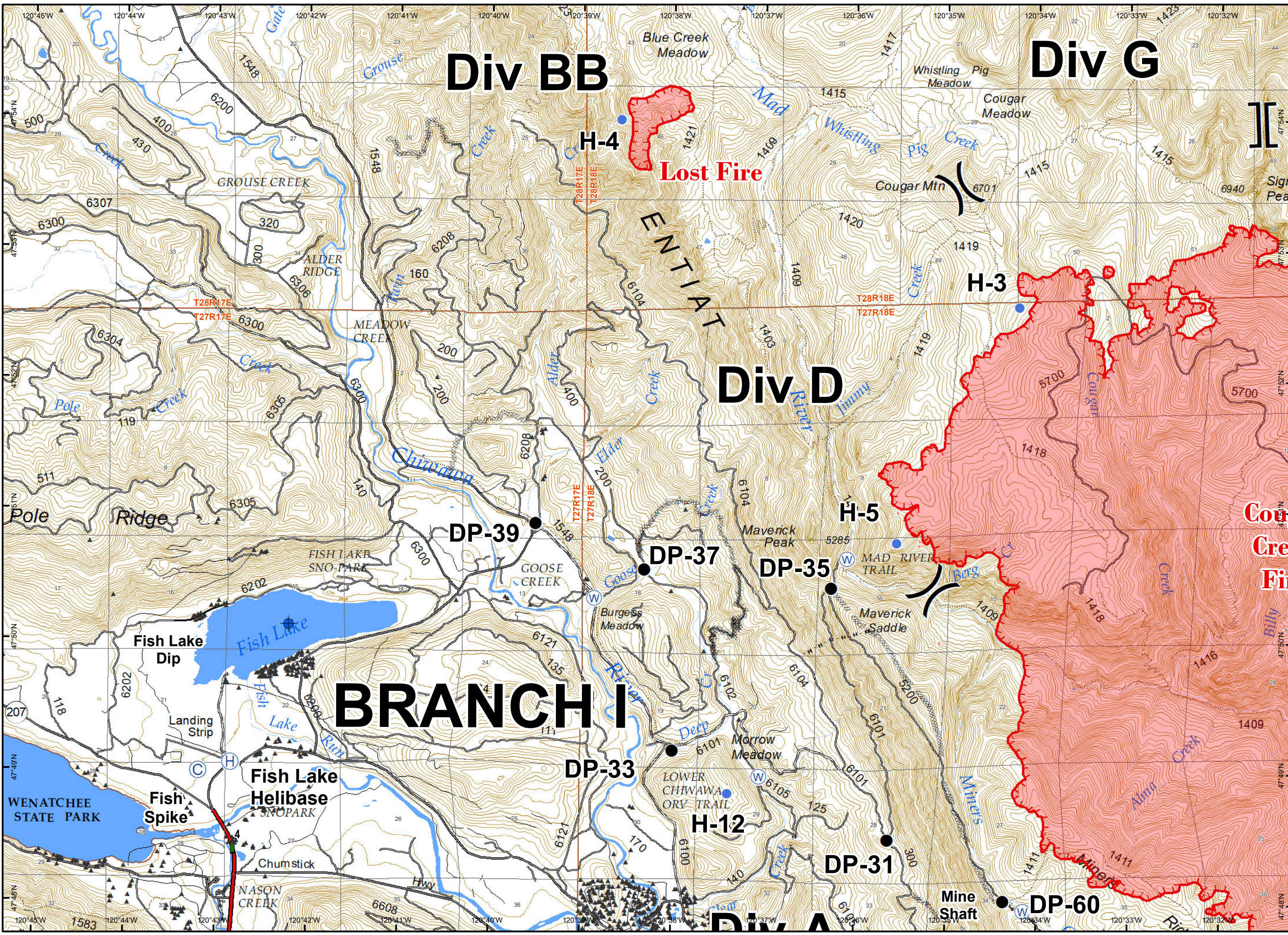
**Page A3**

- Key**
- Contour Interval 40'
  - Contour Interval 200'
  - Structures
  - Summits
  - section
  - Trail
  - Gravel Road



Nad 83  
 1: 48000  
 Miles  
 0 0.5 1





**IAP Map**  
**Cougar Creek**  
**WA-OWF-000419**  
**August 18, 2018**

A1	A2	A3
<b>B1</b>	B2	B3
C1	C2	C3
	D2	D3

**Page B1**

**Key**  
 Contour Interval 40'  
 Contour Interval 200'

- Camp
- Dip Site
- Drop Point
- Helibase
- Hellsight
- Spot Fire
- Water Source

Division Break

Branch Break

- Uncontrolled Fire Edge
- Completed Dozer Line
- Completed Hand Line
- Road as Completed Line
- Wildfire Daily Fire Perimeter
- Structures
- Milepost Markers
- Summits
- section
- Trail
- Highway
- Highways DOT
- Paved Road
- Gravel Road

Nad 83  
 1: 48000  
 Miles  
 0 0.5 1



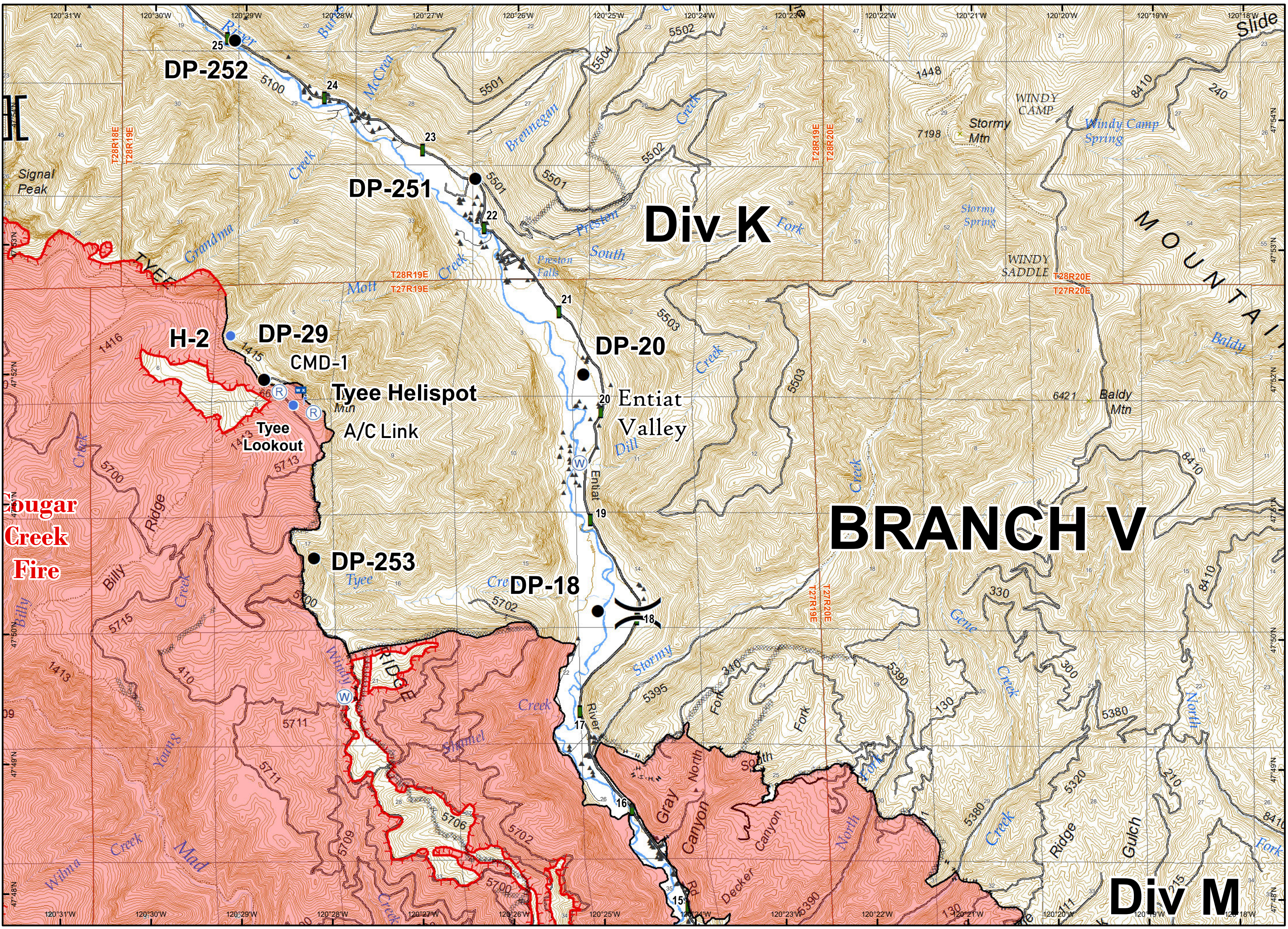


A1	A2	A3
B1	<b>B2</b>	B3
C1	C2	C3
	D2	D3

- Key**
- Contour Interval 40'
  - Contour Interval 200'
  - Drop Point
  - Helispot
  - Lookout
  - Mobile Weather Unit
  - Repeater
  - Water Source
  - Division Break
  - Branch Break
  - Uncontrolled Fire Edge
  - Completed Line
  - Completed Dozer Line
  - Completed Hand Line
  - Road as Completed Line
  - Wildfire Daily Fire Perimeter
  - Structures
  - Milepost Markers
  - Summits
  - section
  - Trail
  - Paved Road
  - Gravel Road



Nad 83  
 1: 48000  
 Miles  
 0 0.5 1



**Div K**

**BRANCH V**

**Div M**

**Cougar Creek Fire**



**IAP Map**  
**Cougar Creek**  
**WA-OWF-000419**  
**August 18, 2018**

A1	A2	A3
B1	B2	<b>B3</b>
C1	C2	C3
		D2
		D3

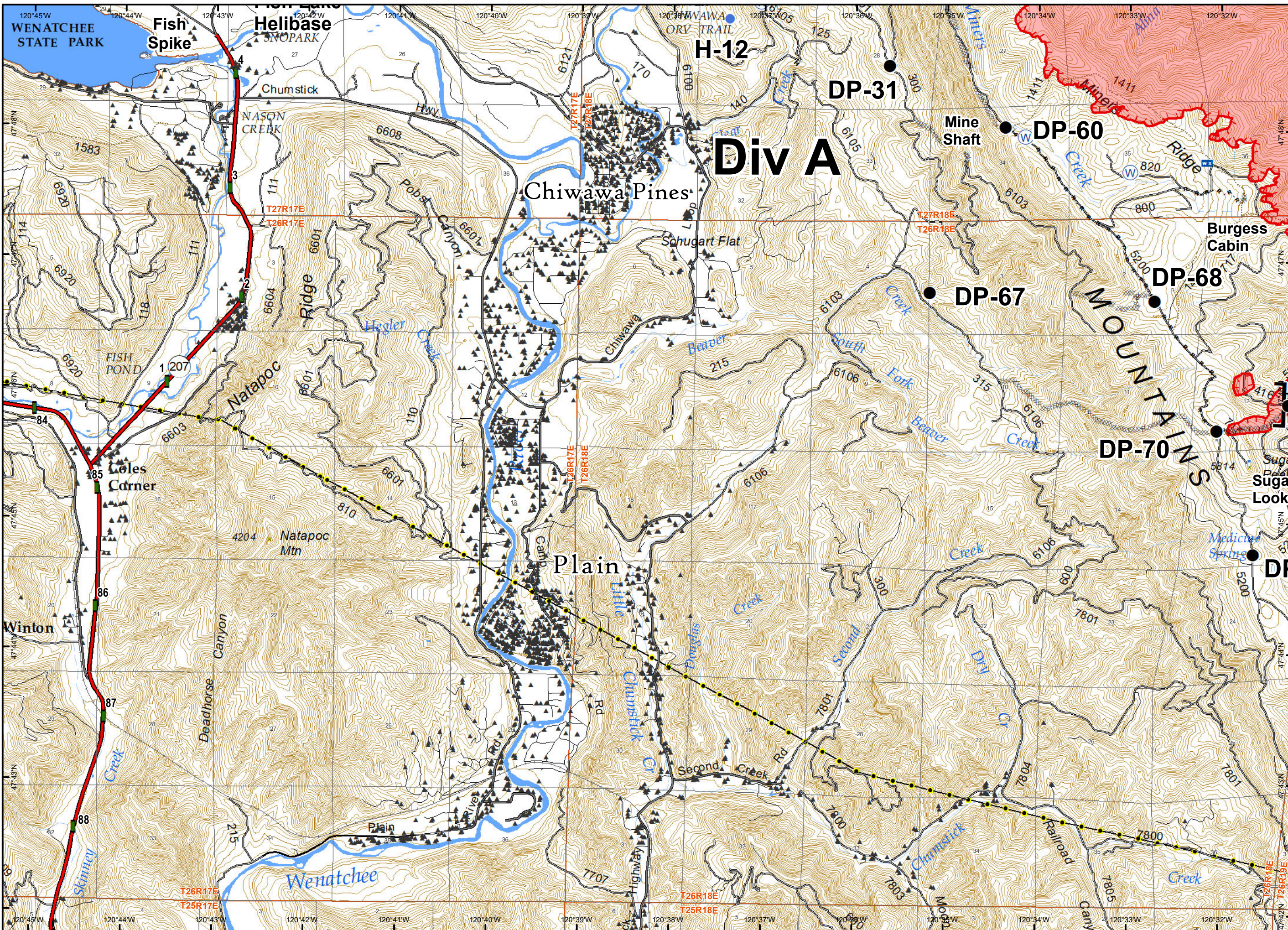
**Page B3**

- Key**
- Contour Interval 40'
  - Contour Interval 200'
  - Completed Hand Line
  - Structures
  - Milepost Markers
  - Summits
  - section
  - Highway
  - Highways DOT
  - Gravel Road



Nad 83  
 1: 48000  
 Miles  
 0 0.5 1





**IAP Map**  
**Cougar Creek**  
**WA-OWF-000419**  
**August 18, 2018**

A1	A2	A3
B1	B2	B3
<b>C1</b>	C2	C3
D2	D3	

**Page C1**

- Key**
- Contour Interval 40'
  - Contour Interval 200'
  - Camp
  - Drop Point
  - Helispot
  - Lookout
  - Mobile Weather Unit
  - Water Source
  - Branch Break

- Uncontrolled Fire Edge
- Completed Dozer Line
- Completed Hand Line
- Road as Completed Line
- Wildfire Daily Fire Perimeter
- Structures
- Milepost Markers
- Summits
- section
- Trail
- Highway
- Highways DOT
- Paved Road
- Gravel Road

Nad 83  
 1: 48000  
 Miles  
 0 0.5 1



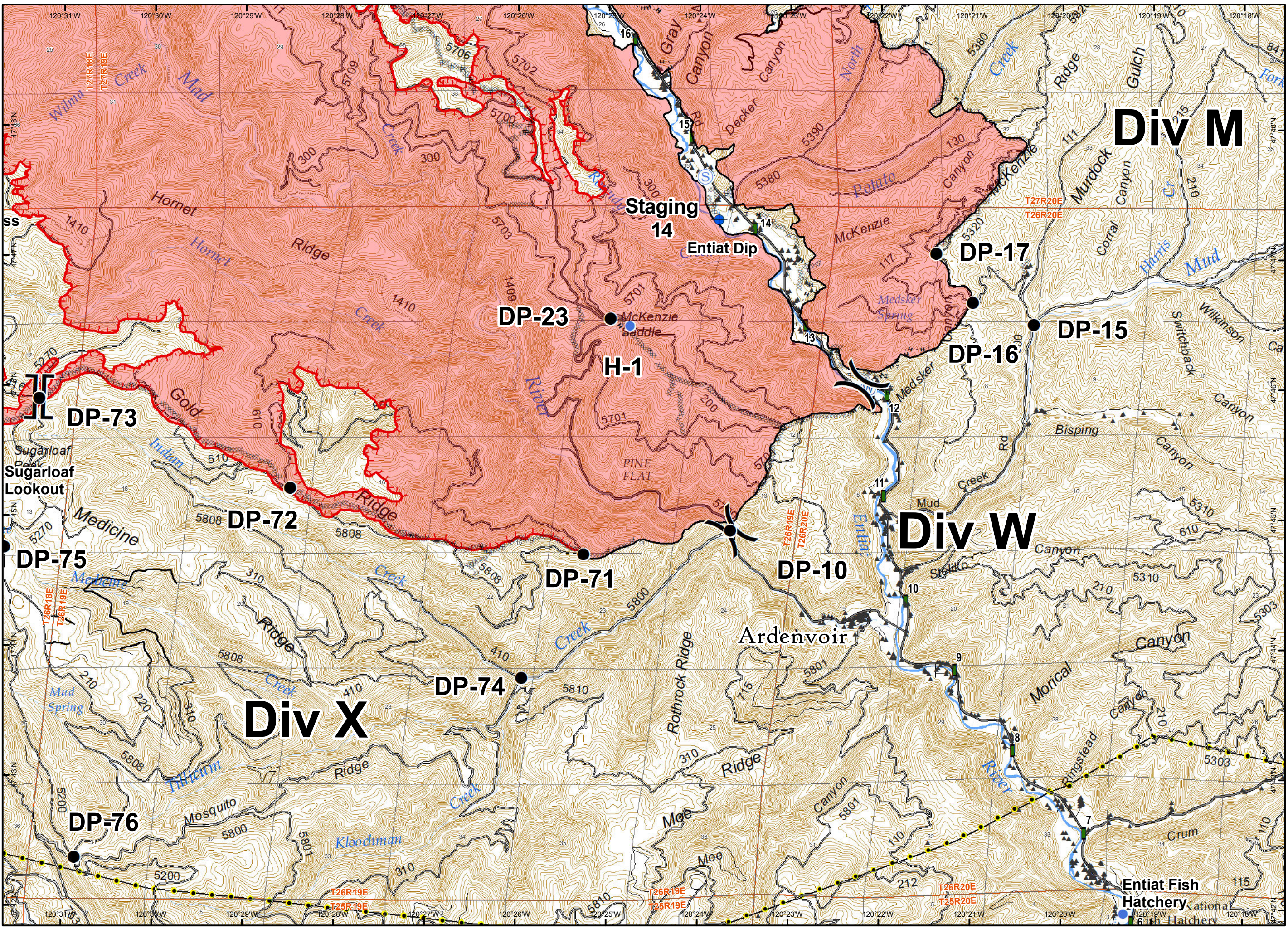
A1	A2	A3
B1	B2	B3
C1	<b>C2</b>	C3
	D2	D3

**Page C2**

- Key**
- Contour Interval 40'
  - Contour Interval 200'
  - Dip Site
  - Drop Point
  - Helispot
  - Lookout
  - Staging Area
  - Water Source
  - Division Break
  - Branch Break
  - Uncontrolled Fire Edge
  - Completed Line
  - Completed Dozer Line
  - Completed Hand Line
  - Road as Completed Line
  - Wildfire Daily Fire Perimeter
  - Structures
  - Milepost Markers
  - Summits
  - section
  - Trail
  - Paved Road
  - Gravel Road



Nad 83  
 1: 48000  
 Miles  
 0 0.5 1



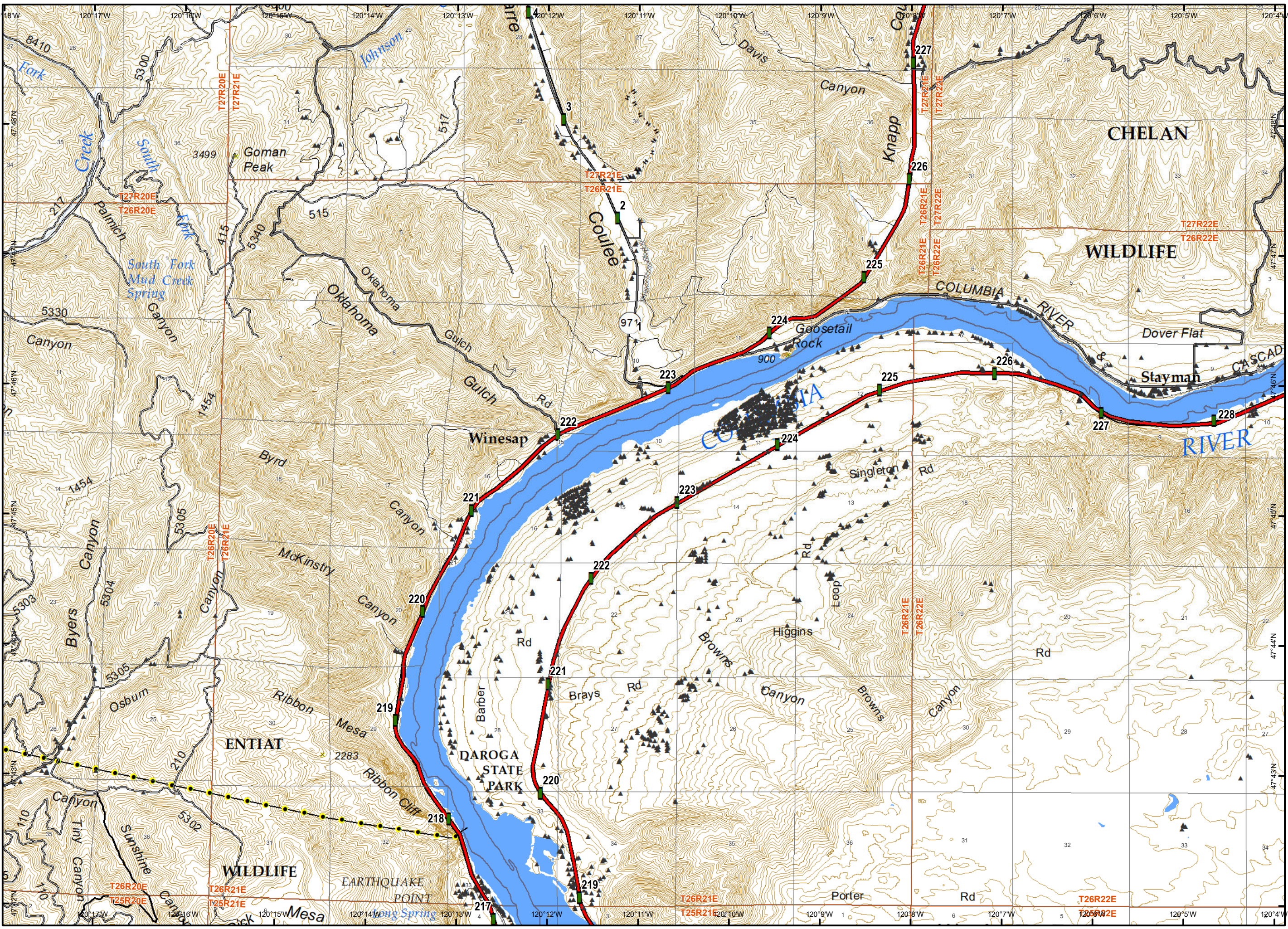


**IAP Map**  
**Cougar Creek**  
**WA-OWF-000419**  
**August 18, 2018**

A1	A2	A3
B1	B2	B3
C1	C2	<b>C3</b>
D2	D3	

**Page C3**

- Key**
- Contour Interval 40'
  - Contour Interval 200'
  - Completed Dozer Line
  - Completed Hand Line
  - Structures
  - Milepost Markers
  - Summits
  - section
  - Trail
  - Highway
  - Highways DOT
  - Gravel Road



Nad 83  
 1: 48000  
 Miles  
 0 0.5 1



**IAP Map**  
**Cougar Creek**  
**WA-OWF-000419**  
**August 18, 2018**

A1	A2	A3
B1	B2	B3
C1	C2	C3
	D2	D3

**Page D2**

- Key**
- Contour Interval 40'
  - Contour Interval 200'
  - Drop Point
  - Helispot
  - Repeater
  - Structures
  - Milepost Markers
  - Summits
  - section
  - Trail
  - Gravel Road



Nad 83  
 1: 48000  
 Miles  
 0 0.5 1





**IAP Map**  
**Cougar Creek**  
**WA-OWF-000419**  
**August 18, 2018**

A1	A2	A3
B1	B2	B3
C1	C2	C3
D2	<b>D3</b>	

**Page D3**

- Key**
- Contour Interval 40'
  - Contour Interval 200'
  - Camp
  - Repeater
  - Staging Area
  - Water Tank
  - Structures
  - Milepost Markers
  - Summits
  - section
  - Highway
  - Highways DOT



Nad 83  
 1: 48000  
 Miles  
 0 0.5 1

