
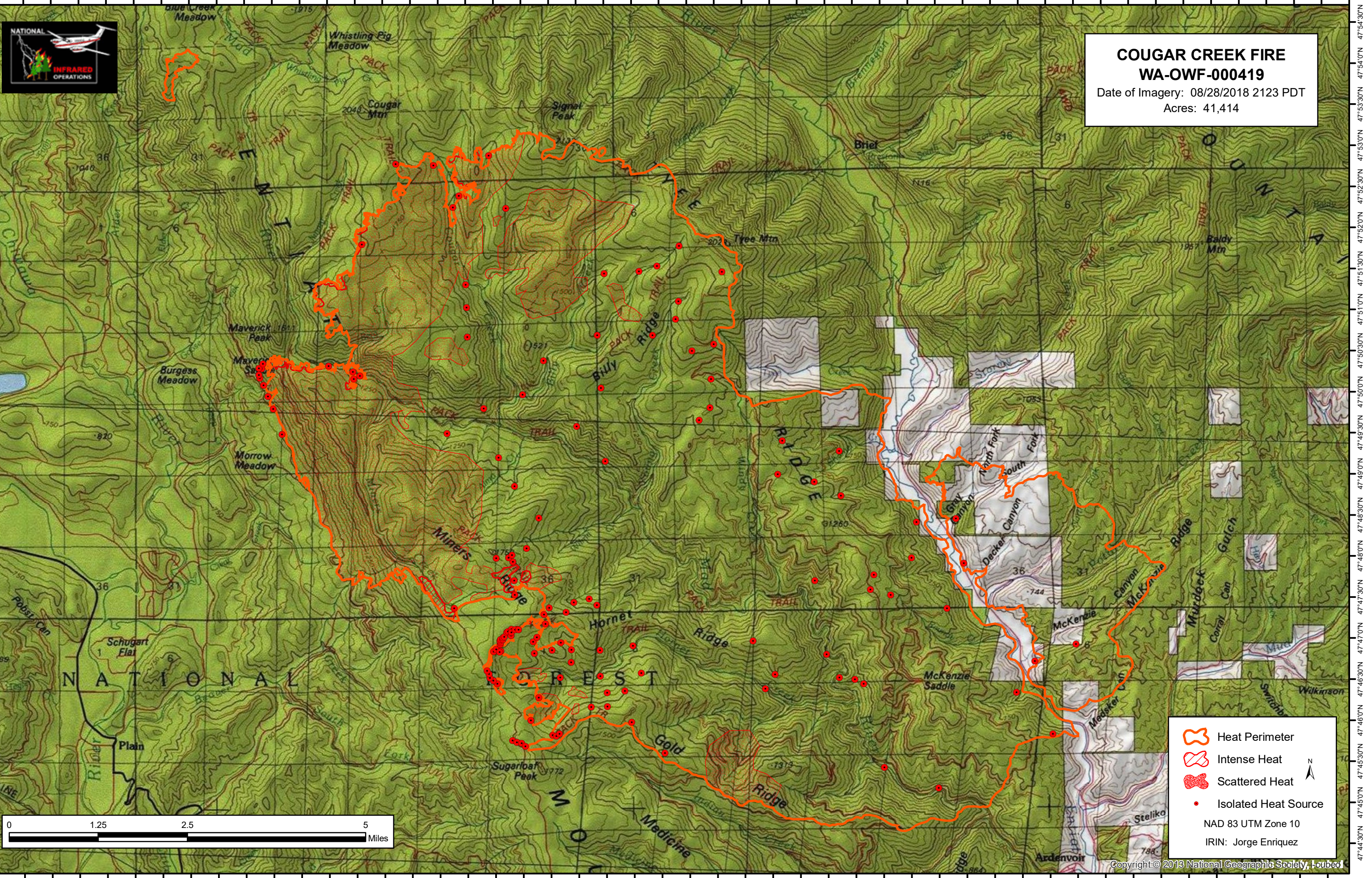




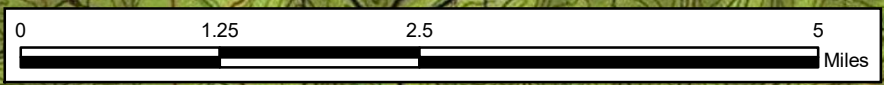


120°41'0"W 120°40'0"W 120°39'0"W 120°38'0"W 120°37'0"W 120°36'0"W 120°35'0"W 120°34'0"W 120°33'0"W 120°32'0"W 120°31'0"W 120°30'0"W 120°29'0"W 120°28'0"W 120°27'0"W 120°26'0"W 120°25'0"W 120°24'0"W 120°23'0"W 120°22'0"W 120°21'0"W 120°20'0"W 120°19'0"W 120°18'0"W 120°17'0"W



**COUGAR CREEK FIRE**  
**WA-OWF-000419**  
Date of Imagery: 08/28/2018 2123 PDT  
Acres: 41,414

-  Heat Perimeter
  -  Intense Heat
  -  Scattered Heat
  -  Isolated Heat Source
- NAD 83 UTM Zone 10  
IRIN: Jorge Enriquez



47°54'30"N 47°54'0"N 47°53'30"N 47°53'0"N 47°52'30"N 47°52'0"N 47°51'30"N 47°51'0"N 47°50'30"N 47°50'0"N 47°49'30"N 47°49'0"N 47°48'30"N 47°48'0"N 47°47'30"N 47°47'0"N 47°46'30"N 47°46'0"N 47°45'30"N 47°45'0"N 47°44'30"N 47°44'0"N

120°41'30"W 120°40'30"W 120°39'30"W 120°38'30"W 120°37'30"W 120°36'30"W 120°35'30"W 120°34'30"W 120°33'30"W 120°32'30"W 120°31'30"W 120°30'30"W 120°29'30"W 120°28'30"W 120°27'30"W 120°26'30"W 120°25'30"W 120°24'30"W 120°23'30"W 120°22'30"W 120°21'30"W 120°20'30"W 120°19'30"W 120°18'30"W 120°17'30"W