
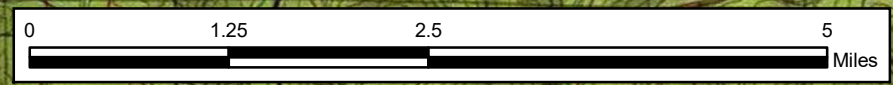
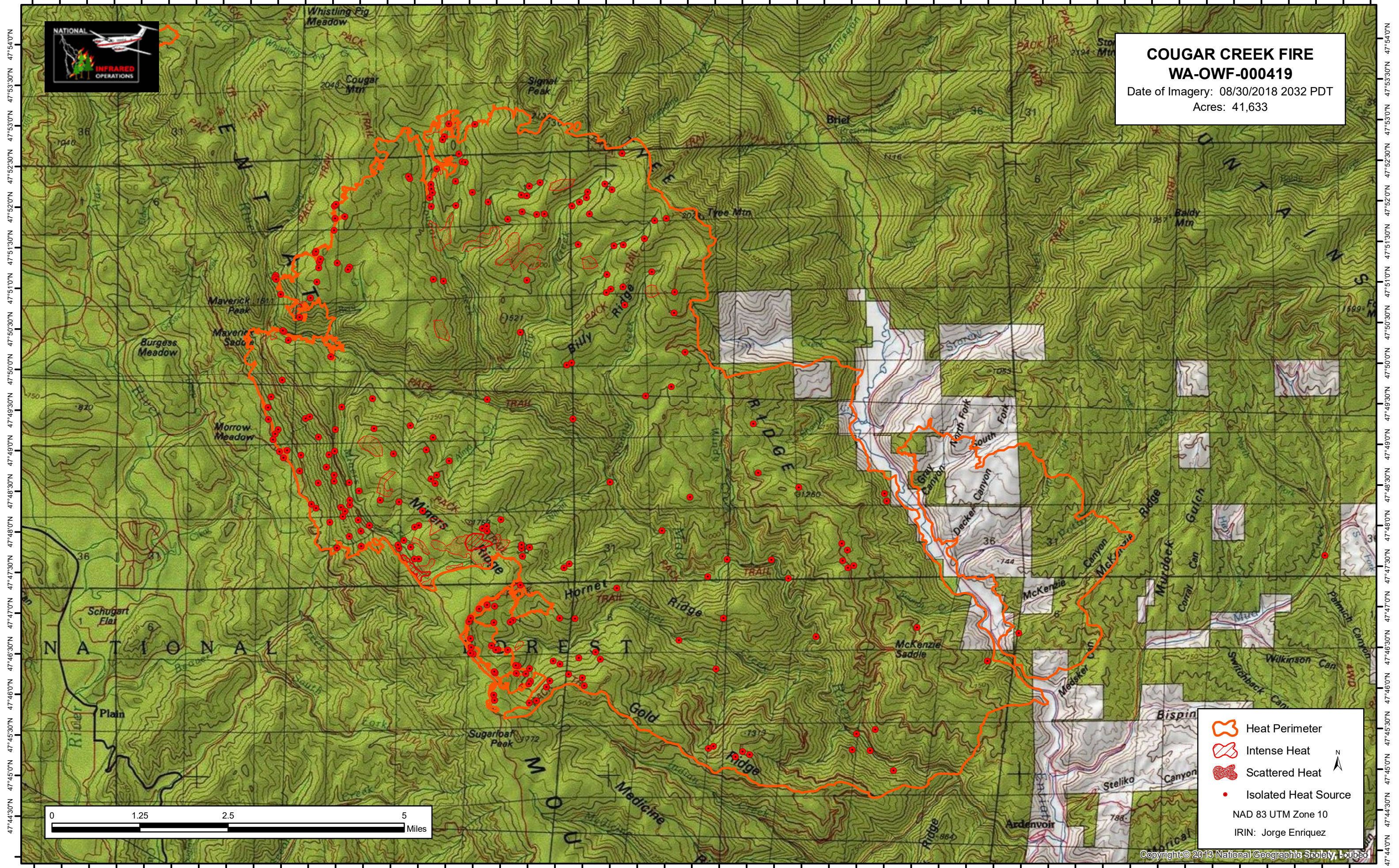


120°40'0"W 120°39'0"W 120°38'0"W 120°37'0"W 120°36'0"W 120°35'0"W 120°34'0"W 120°33'0"W 120°32'0"W 120°31'0"W 120°30'0"W 120°29'0"W 120°28'0"W 120°27'0"W 120°26'0"W 120°25'0"W 120°24'0"W 120°23'0"W 120°22'0"W 120°21'0"W 120°20'0"W 120°19'0"W 120°18'0"W 120°17'0"W 120°16'0"W



COUGAR CREEK FIRE
WA-OWF-000419
Date of Imagery: 08/30/2018 2032 PDT
Acres: 41,633



- Heat Perimeter
- Intense Heat
- Scattered Heat
- Isolated Heat Source

NAD 83 UTM Zone 10
IRIN: Jorge Enriquez

Copyright © 2013 National Geographic Society, Inc.

120°40'30"W 120°39'30"W 120°38'30"W 120°37'30"W 120°36'30"W 120°35'30"W 120°34'30"W 120°33'30"W 120°32'30"W 120°31'30"W 120°30'30"W 120°29'30"W 120°28'30"W 120°27'30"W 120°26'30"W 120°25'30"W 120°24'30"W 120°23'30"W 120°22'30"W 120°21'30"W 120°20'30"W 120°19'30"W 120°18'30"W 120°17'30"W 120°16'30"W