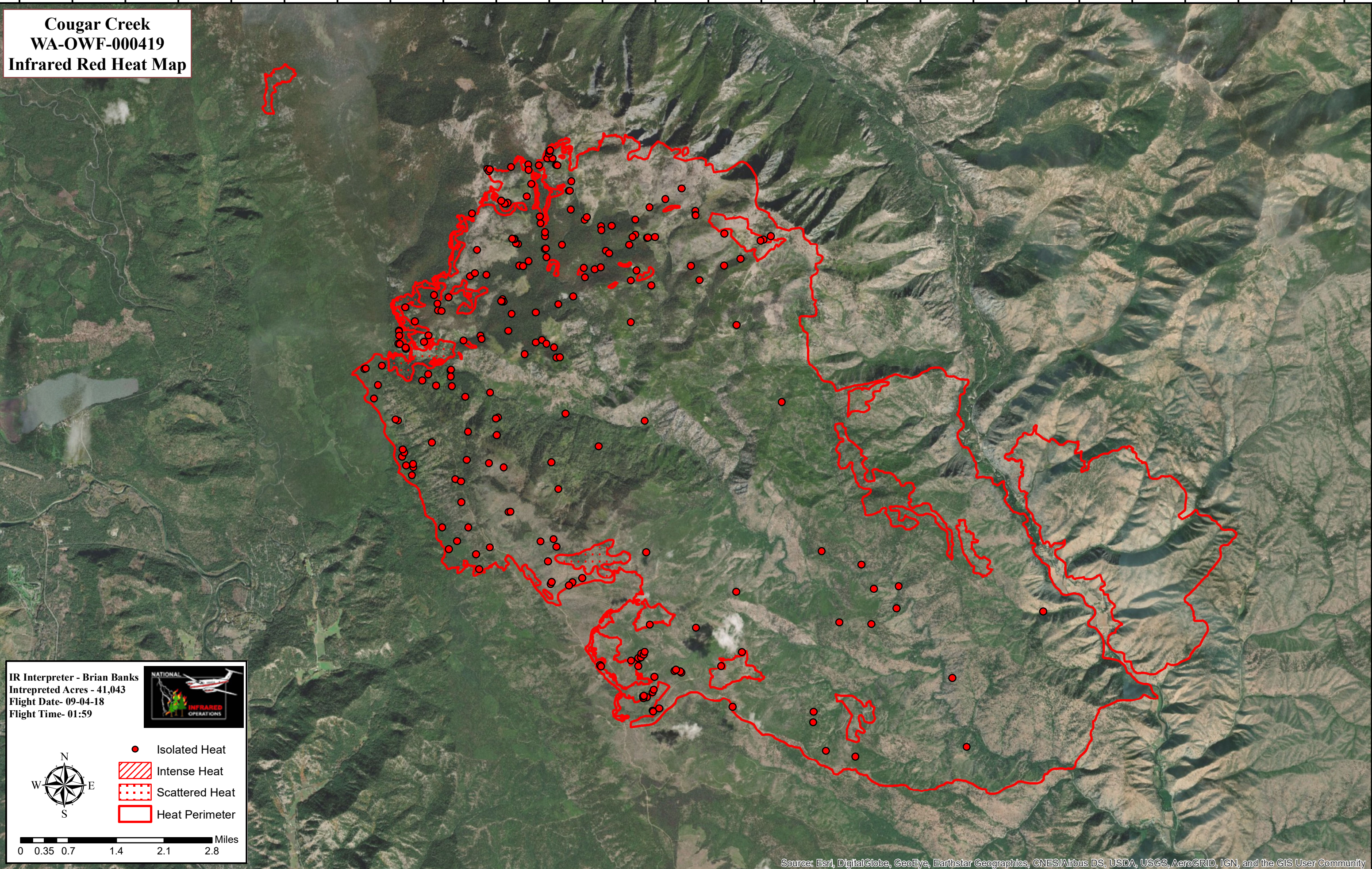



120°43'0"W 120°42'0"W 120°41'0"W 120°40'0"W 120°39'0"W 120°38'0"W 120°37'0"W 120°36'0"W 120°35'0"W 120°34'0"W 120°33'0"W 120°32'0"W 120°31'0"W 120°30'0"W 120°29'0"W 120°28'0"W 120°27'0"W 120°26'0"W 120°25'0"W 120°24'0"W 120°23'0"W 120°22'0"W 120°21'0"W 120°20'0"W 120°19'0"W 120°18'0"W

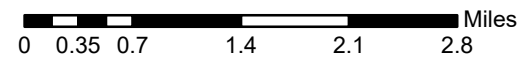


Cougar Creek
WA-OWF-000419
Infrared Red Heat Map

IR Interpreter - Brian Banks
Intepreted Acres - 41,043
Flight Date- 09-04-18
Flight Time- 01:59



- Isolated Heat
- ▨ Intense Heat
- ▤ Scattered Heat
- ▭ Heat Perimeter



Source: Esri, DigitalGlobe, GeoEye, Earthstar Geographics, CNES/Airbus DS, USDA, USGS, AeroGRID, IGN, and the GIS User Community

120°43'0"W 120°42'0"W 120°41'0"W 120°40'0"W 120°39'0"W 120°38'0"W 120°37'0"W 120°36'0"W 120°35'0"W 120°34'0"W 120°33'0"W 120°32'0"W 120°31'0"W 120°30'0"W 120°29'0"W 120°28'0"W 120°27'0"W 120°26'0"W 120°25'0"W 120°24'0"W 120°23'0"W 120°22'0"W 120°21'0"W 120°20'0"W 120°19'0"W

47°55'0"N
47°54'0"N
47°53'0"N
47°52'0"N
47°51'0"N
47°50'0"N
47°49'0"N
47°48'0"N
47°47'0"N
47°46'0"N
47°45'0"N

47°54'0"N
47°53'0"N
47°52'0"N
47°51'0"N
47°50'0"N
47°49'0"N
47°48'0"N
47°47'0"N
47°46'0"N
47°45'0"N
47°44'0"N