





COUGAR CREEK FIRE INCIDENT
Incident# WA-OWF-000419
September 5, 2018
Aquisition: September 4, at 2148 at MDT
IR Interpreted Acres: 41,620
IRIN: Renee Jacokes-Mancini

120°37'49.077"W 47°47'22.836"N

120°39'2.981"W 47°47'6.503"N

-  Heat Perimeter
-  Intense Heat Areas
-  Scattered Heat Areas
-  Isolated Heat Sources

NAD 1983 UTM Zone 10N

