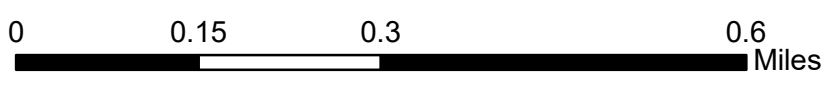






Copyright © 2013 National Geographic Society, i-cubed



INFRARED MAP
 Holman (WA-OWF-000543)
 Flight: August 23, 2018 @ 2239 MDT
 Acres - 276
 Change in Acres from last IR Flight - 73 Acres
 IRIN - Nate Yorgason



Legend

-  08/23/2018 2239 Holman IR Heat Perimeter
-  Intense Heat
-  Scattered Heat
-  Isolated Heat