
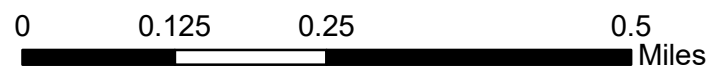





Copyright © 2013 National Geographic Society, i-cubed



INFRARED MAP
 Holman (WA-OWF-000543)
 Flight: August 28, 2018 @ 0048 MDT
 Acres - 289
 Change in Acres from last IR Flight - 5 Acres
 IRIN - Nate Yorgason



Legend

-  08/28/2018 0048 Holman IR Heat Perimeter
-  Scattered Heat
-  Isolated Heat