
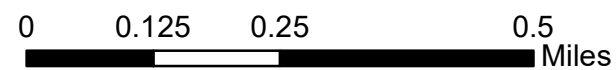





Copyright © 2013 National Geographic Society, i-cubed



**INFRARED MAP**  
 Holman (WA-OWF-000543)  
 Flight: August 30, 2018 @ 0213 MDT  
 Acres - 297  
 Change in Acres from last IR Flight - 0 Acres  
 IRIN - Nate Yorgason



**Legend**

-  08/30/2018 0213 Holman IR Heat Perimeter
-  Scattered Heat
-  Isolated Heat