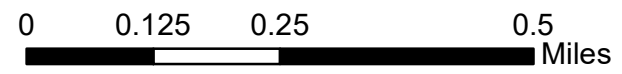





Copyright © 2013 National Geographic Society, i-cubed



INFRARED MAP
 Holman (WA-OWF-000543)
 Flight: August 30, 2018 @ 2055 MDT
 Acres - 297
 Change in Acres from last IR Flight - 0 Acres
 IRIN - Nate Yorgason



Legend

-  08/30/2018 2055 Holman IR Heat Perimeter
-  Scattered Heat
-  Isolated Heat