












**Horns Fire
IAP Map
WA-COF-001907
August 17, 2018
NAD 83
1,293 acres
as of 8/16 0500**



Legend

-  Drop Point
-  Helispot
-  Spot Fire
-  Value at Risk
-  Division Break
-  Branch Break
-  Major Roads
-  Uncontrolled Fire Edge
-  Completed Dozer Line
-  Planned Secondary Line
-  Wildfire Daily Fire Perimeter



Miles

