
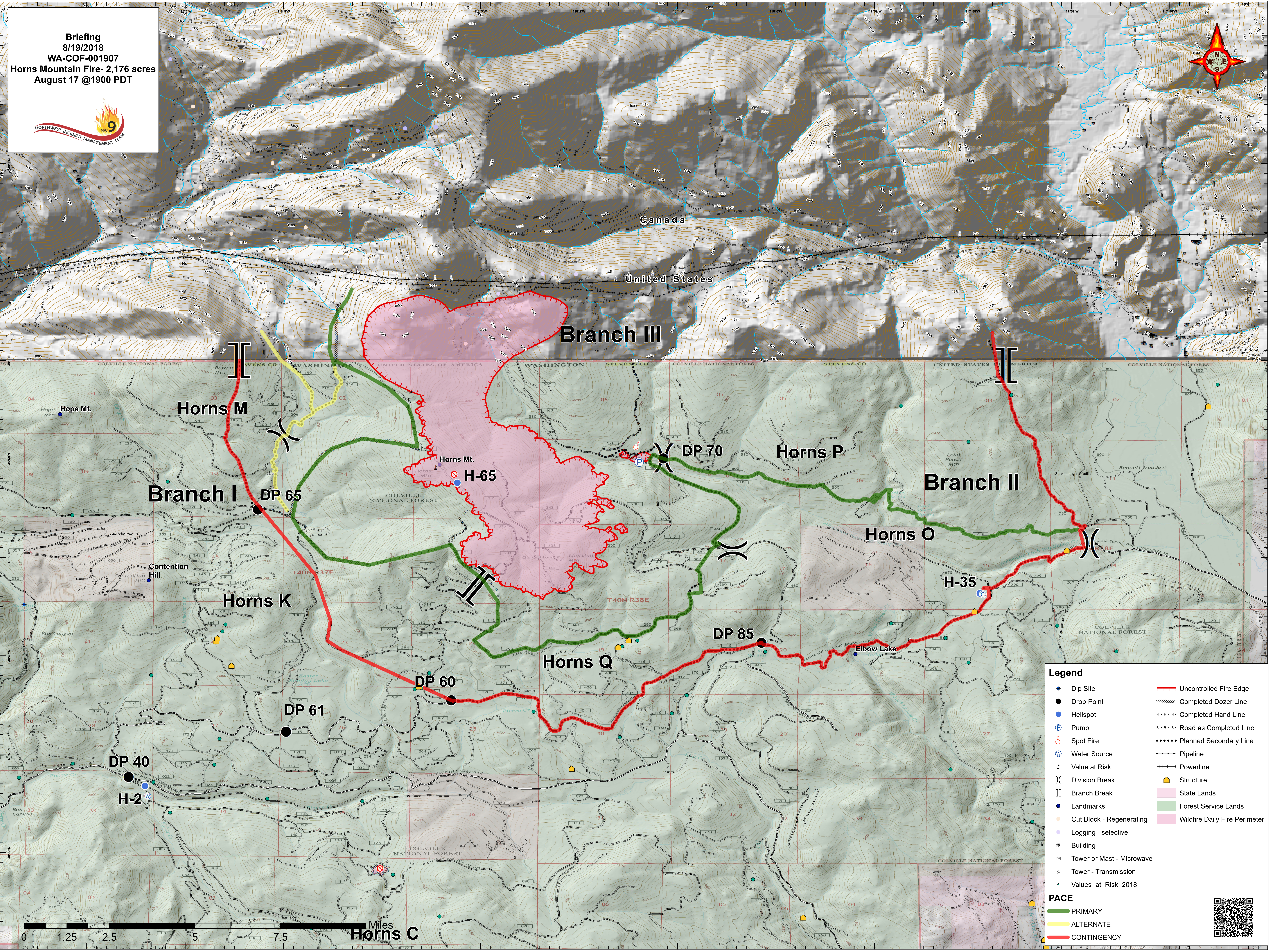



Briefing
8/19/2018
WA-COF-001907
Horns Mountain Fire- 2,176 acres
August 17 @1900 PDT

Legend

- ◆ Dip Site
- Drop Point
- Helispot
- P Pump
- Spot Fire
- W Water Source
- ⋮ Value at Risk
- X Division Break
- I Branch Break
- Landmarks
- Cut Block - Regenerating
- Logging - selective
- Building
- Tower or Mast - Microwave
- Tower - Transmission
- Values_at_Risk_2018
- Uncontrolled Fire Edge
- Completed Dozer Line
- Completed Hand Line
- Road as Completed Line
- Planned Secondary Line
- Pipeline
- Powerline
- Structure
- State Lands
- Forest Service Lands
- Wildfire Daily Fire Perimeter

PACE

- PRIMARY
- ALTERNATE
- CONTINGENCY

