




























**Horns Mountain
Fire
IAP Map
WA-COF-001907
August 21, 2018
2,467 acres as of
8/20 @ 1700 PDT**

Legend

-  Camp
-  Closure
-  Dip Site
-  Drop Point
-  Helispot
-  Pump
-  Repeater
-  Spot Fire
-  Water Source
-  Value at Risk
-  Division Break
-  Branch Break
-  Uncontrolled Fire Edge
-  Completed Line
-  Completed Dozer Line
-  Completed Hand Line
-  Road as Completed Line
-  Access or Improved Road
-  Proposed Dozer Line
-  Planned Fire Line
-  Planned Secondary Line
-  Powerline
-  Pipeline
-  Wildfire Daily Fire Perimeter
-  Closure Area
- Roads**
-  Decommished Road
-  Closed Road
- Open Road

