























**Horns Mountain
Fire
IAP Map
WA-COF-001907
August 23, 2018
3,568 acres as of
8/21 @ 2213 PDT**

Legend

-  Camp
-  Dip Site
-  Drop Point
-  Helispot
-  Lookout
-  Pump
-  Repeater
-  Safety Zone
-  Water Source
-  Value at Risk
-  Division Break
-  Branch Break
-  Uncontrolled Fire Edge
-  Completed Line
-  Completed Dozer Line
-  Completed Hand Line
-  Road as Completed Line
-  Access or Improved Road
-  Proposed Dozer Line
-  Planned Fire Line
-  Planned Secondary Line
-  Danger-Avoid
- Powerline
- Pipeline
- Wildfire Daily Fire Perimeter
- Campgrounds
- Roads**
- Decommished Road
- Closed Road
- Open Road

