
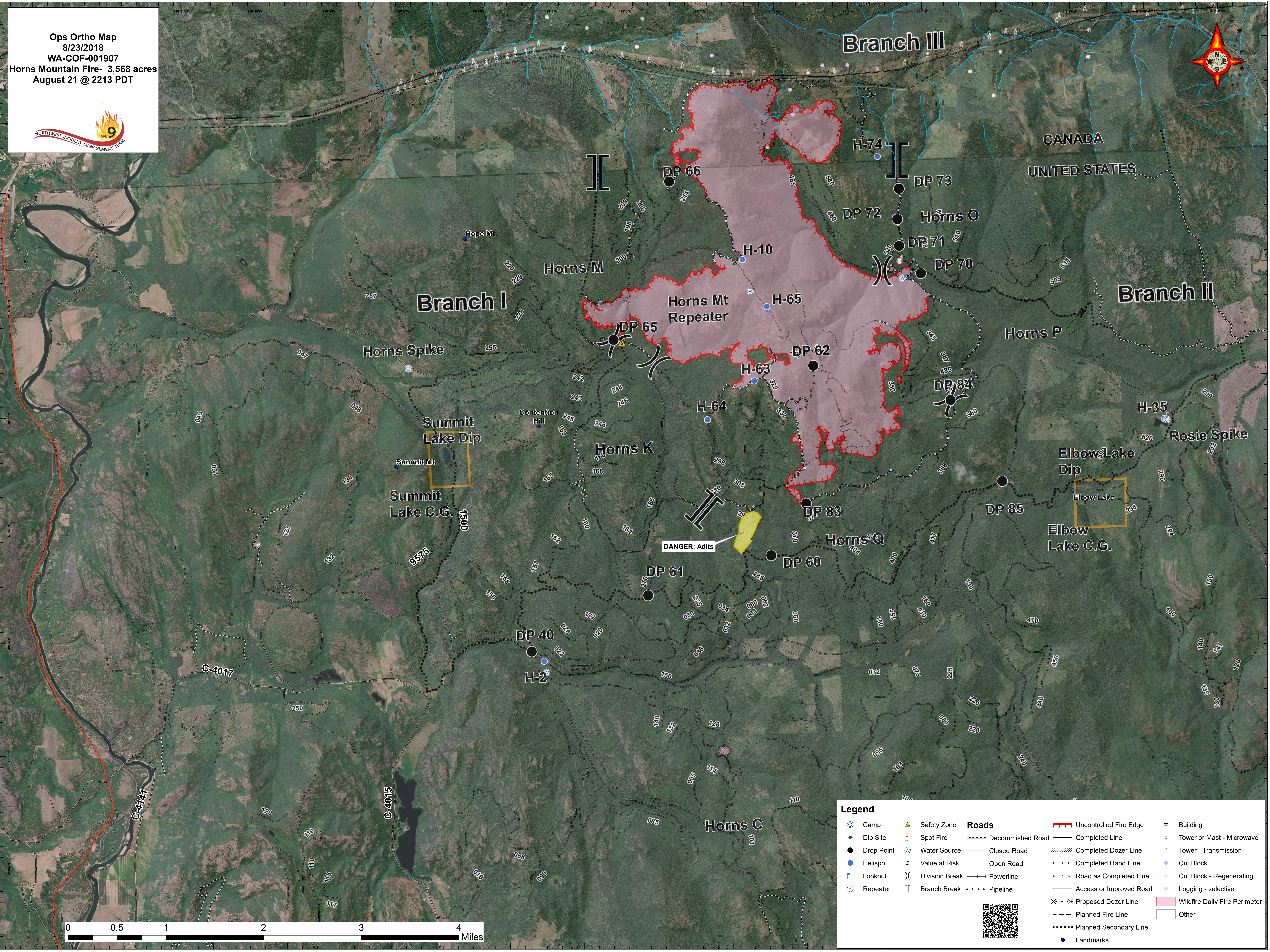
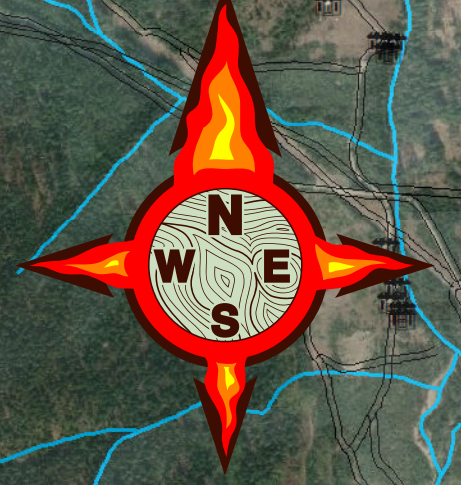


Ops Ortho Map  
 8/23/2018  
 WA-COF-001907  
 Horns Mountain Fire- 3,568 acres  
 August 21 @ 2213 PDT

**Legend**

Camp	Safety Zone	<b>Roads</b>	Uncontrolled Fire Edge	Building
Dip Site	Spot Fire	Decommissioned Road	Completed Line	Tower or Mast - Microwave
Drop Point	Water Source	Closed Road	Completed Dozer Line	Tower - Transmission
Helispot	Value at Risk	Open Road	Completed Hand Line	Cut Block
Lookout	Division Break	Powerline	Road as Completed Line	Cut Block - Regenerating
Repeater	Branch Break	Pipeline	Access or Improved Road	Logging - selective
			Proposed Dozer Line	Wildfire Daily Fire Perimeter
			Planned Fire Line	Other
			Planned Secondary Line	
			Landmarks	

