

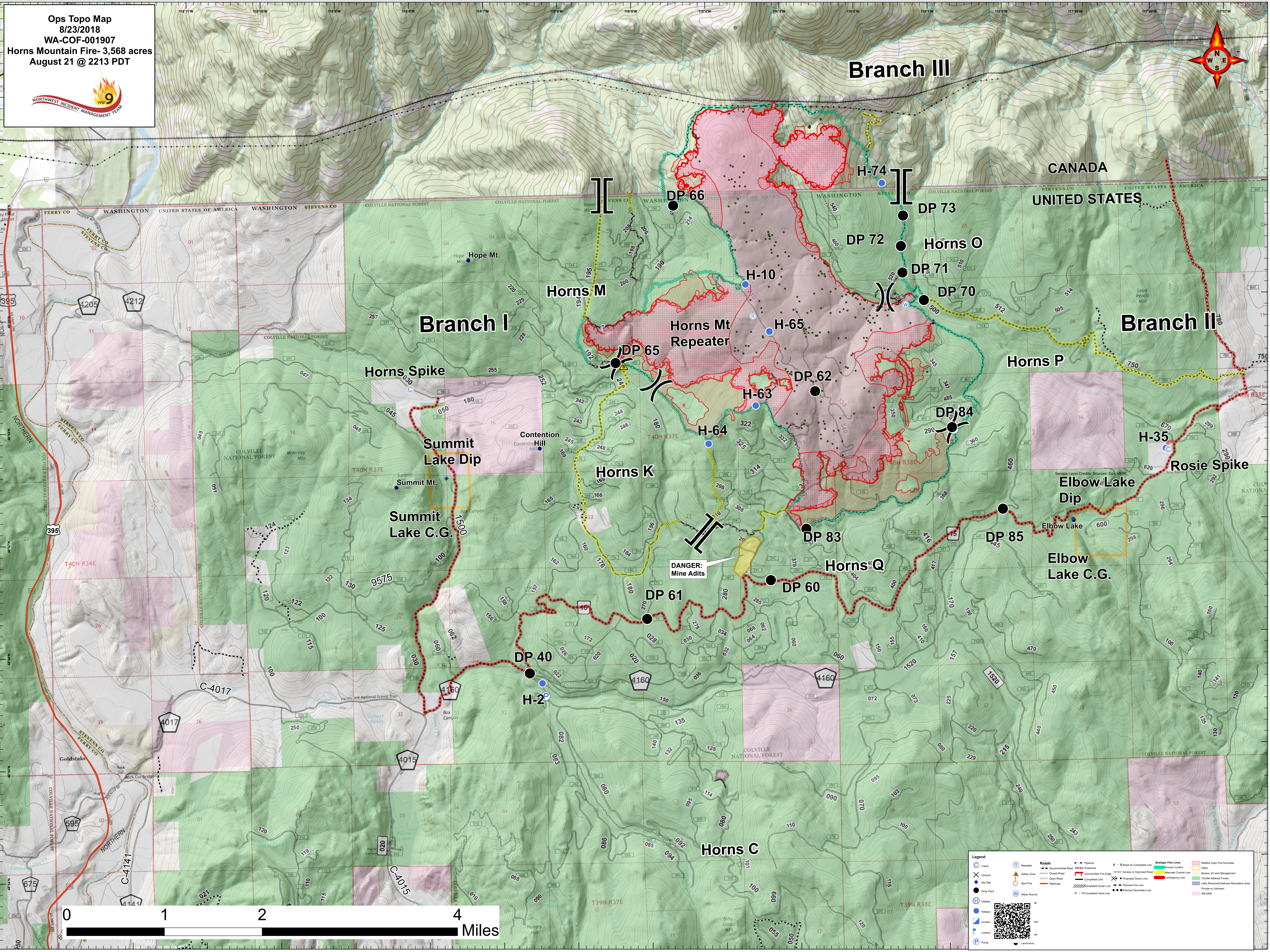


Ops Topo Map
8/23/2018
WA-COF-001907
Horns Mountain Fire- 3,568 acres
August 21 @ 2213 PDT

Legend

● Repetitor	— Road	— Pipeline	— R - Road as Completed Line	— Strategic Plan Lines	— Wildlife Daily Fire Perimeter
○ Camp	— Closed Road	— Utility Line	— R - Road as Proposed Line	— Access or Improved Road	— Other
○ Cross	— Open Road	— Well	— Safety Zone	— Contingency Line	— Bureau of Land Management
● Dip Site	— Highways	— Well	— Safety Zone	— Contingency Line	— Colville National Forest
● Drop Point	— Highways	— Well	— Safety Zone	— Contingency Line	— Lake Roosevelt National Recreation Area
● Helibase	— Highways	— Well	— Safety Zone	— Contingency Line	— Private or Unknown
● Helipad	— Highways	— Well	— Safety Zone	— Contingency Line	— WA DNR
● Lookout	— Highways	— Well	— Safety Zone	— Contingency Line	
● Pump	— Highways	— Well	— Safety Zone	— Contingency Line	

