




























**Horns Mountain
Fire
IAP Map
WA-COF-001907
8/28/2018
5,583 acres as of
8/27 @ 0600 PDT**

Legend

-  Dip Site
-  Drop Point
-  Gate
-  Helispot
-  Lookout
-  Pump
-  Repeater
-  Safety Zone
-  Water Source
-  Value at Risk
-  Division Break
-  Uncontrolled Fire Edge
-  Completed Line
-  Completed Dozer Line
-  H - Completed Hand Line
-  R - Road as Completed Line
-  Access or Improved Road
-  Proposed Dozer Line
-  Planned Fire Line
-  Danger-Avoid
-  Powerline
-  Pipeline
-  Wildfire Daily Fire Perimeter
-  Campgrounds
- Roads**
-  Decommissioned Road
-  Closed Road
-  Open Road

