






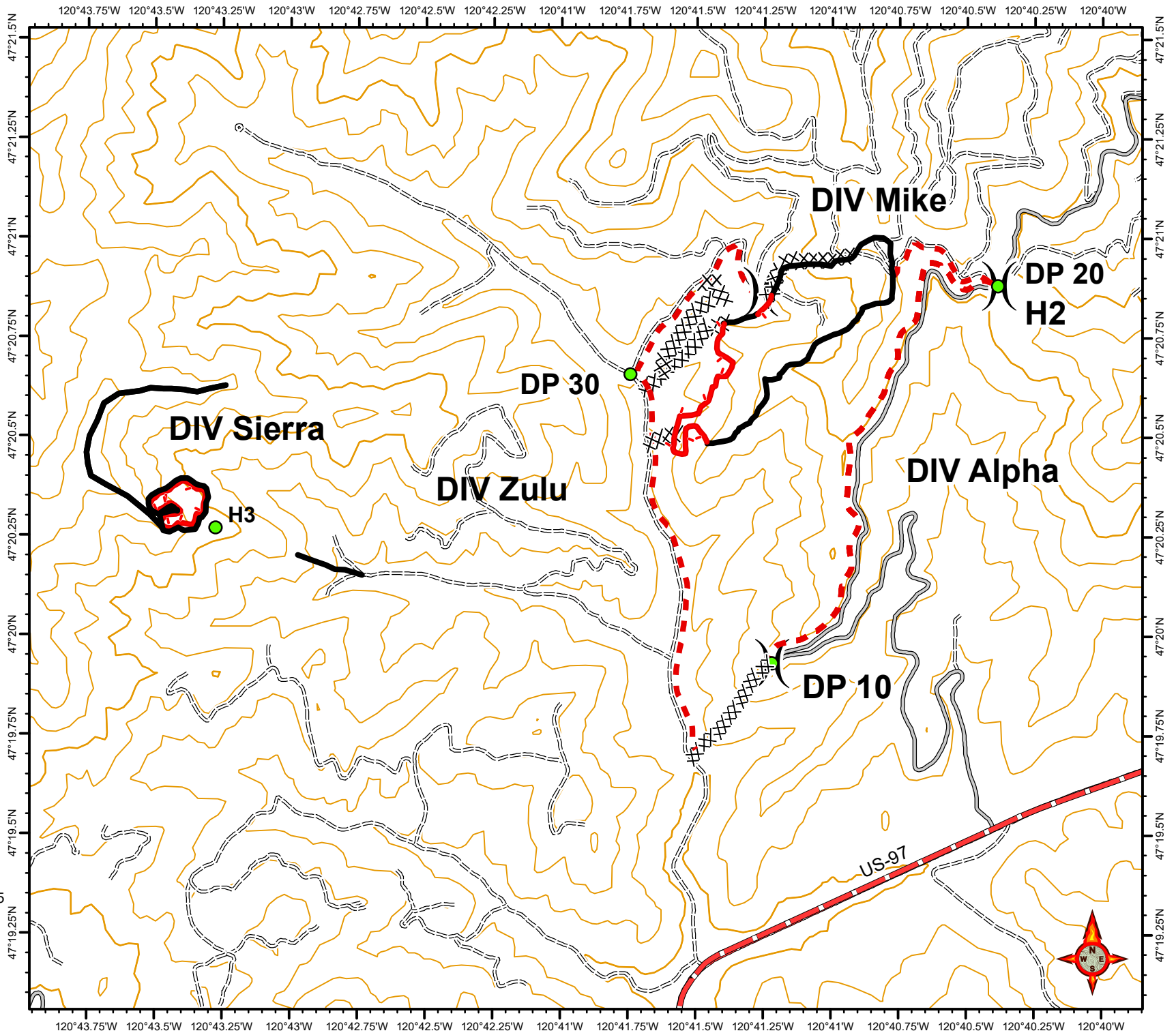


Iron East WA-OWF-610 IAP Map

9/13/2018 Day Shift
Perimeter as of: 9/13/18 @ 2100
Approx: 150 ac

-  Highway
-  Highway
-  Light-Duty Road
-  Unimproved Road
-  Completed_Hand_Line
-  Improved_Line
-  Dozer_Line



0 0.125 0.25 0.5
Miles

Bill Box
September 13, 2018
2100 Hours

Datum: North American 1983 HARN