




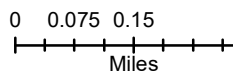
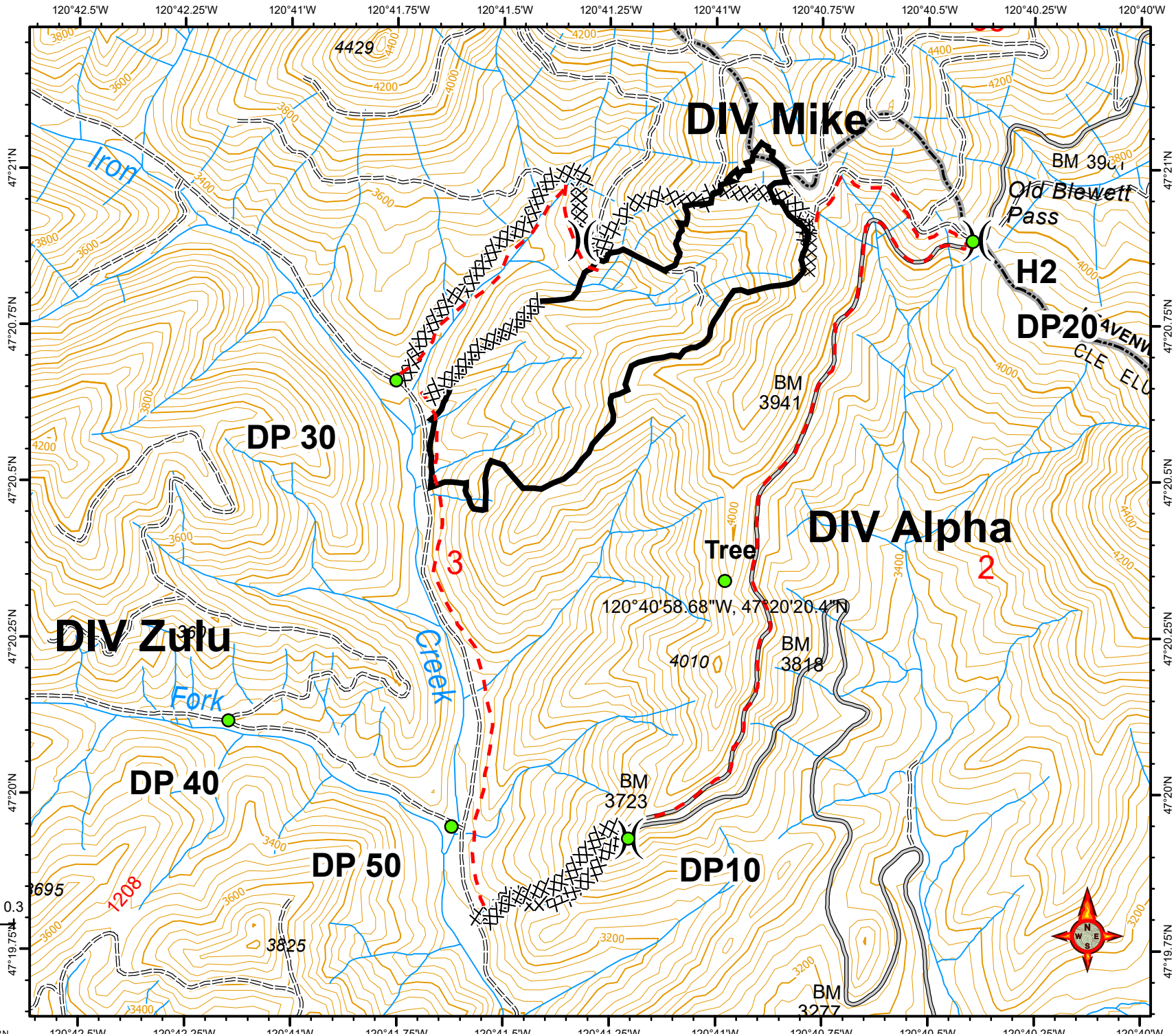


**Iron East
WA-OWF-610
IAP Map
September 15, 2018**

-  Fire Perimeter
-  Light-Duty Road
-  Unimproved Road
-  Improved Line
-  Dozer Line



Bill Box
09:00 Hours

Datum: North American 1983 HARN

