



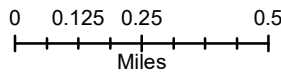


Iron East WA-OWF-610 IAP Map

9/13/2018 Day Shift
Perimeter as of: 9/13/18 @ 2100
Approx: 150 ac

-  Highway
-  Highway
-  Light-Duty Road
-  Unimproved Road



Bill Box
September 13, 2018
2100 Hours

Datum: North American 1983 HARN

