

120°25'0"W

120°20'0"W

120°15'0"W


48°45'0"N

48°45'0"N



### McLeod Fire WA-OWF-000428 1:45,000





Infrared Map - 08/19/2018  
Imagery Date - 08/18/2018  
Imagery Time - 2008 PDT  
Interpreted Acres - 11,663 acres  
Increase from previous  
perimeter - 7,715 acres



48°40'0"N

48°40'0"N

#### McLeod Fire Legend

-  Heat Perimeter
-  Intense Heat
-  Scattered Heat
-  Isolated Heat Sources

120°25'0"W

120°20'0"W

120°15'0"W