

120°25'0"W

120°20'0"W

120°15'0"W


48°45'0"N

48°45'0"N



McLeod Fire WA-OWF-000428 1:45,000

Infrared Map - 08/19/2018
Imagery Date - 08/18/2018
Imagery Time - 2008 PDT
Interpreted Acres - 11,663 acres
Increase from previous
perimeter - 7,715 acres



48°40'0"N





48°40'0"N

120°25'0"W

120°20'0"W

120°15'0"W

McLeod Fire Legend

-  Heat Perimeter
-  Intense Heat
-  Scattered Heat
-  Isolated Heat Sources

