

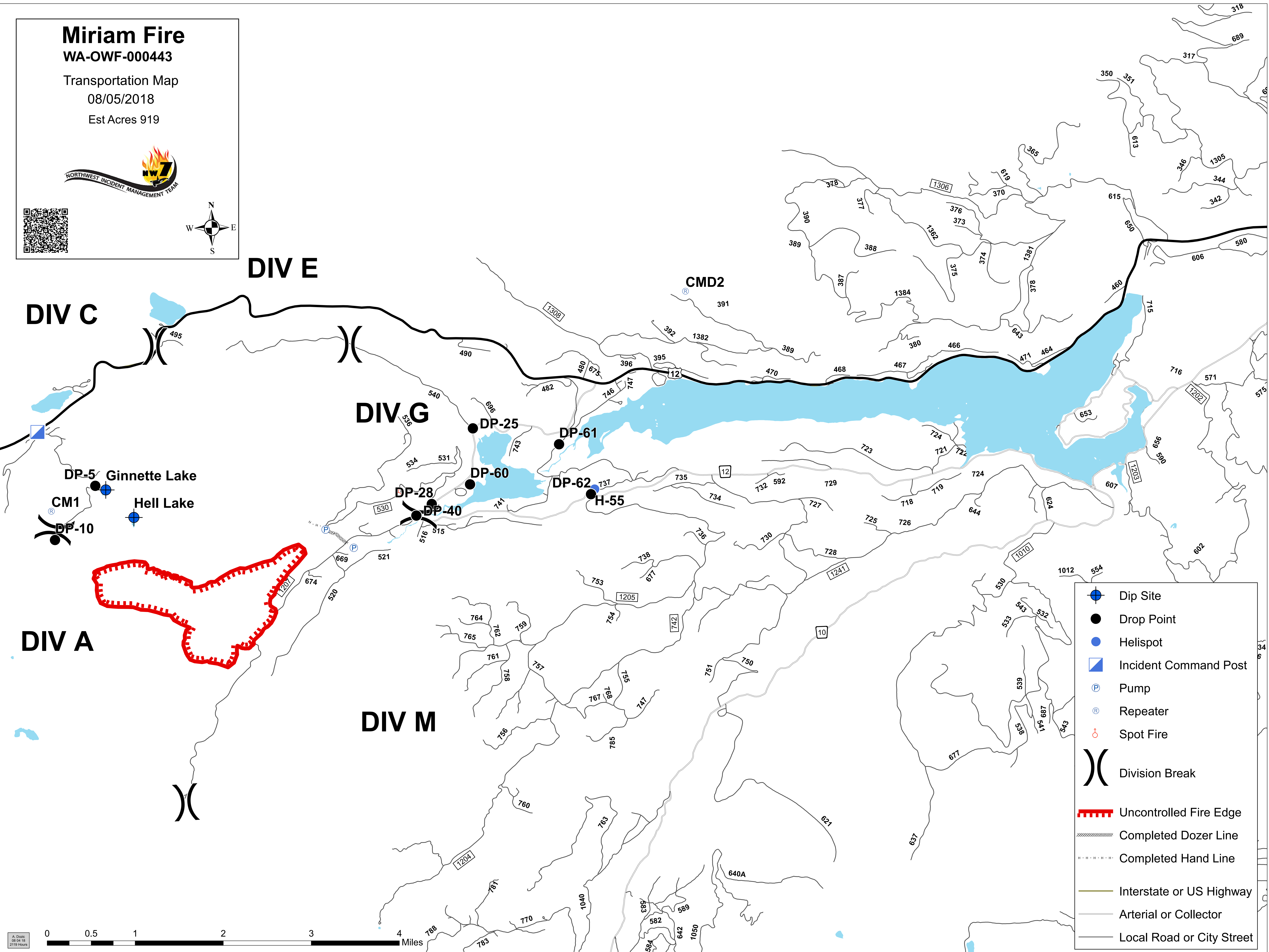

Miriam Fire

WA-OWF-000443

Transportation Map

08/05/2018

Est Acres 919



DIV E

DIV C

CMD2

DIV G

DP-25

DP-61

DP-5 Ginnette Lake

Hell Lake

CM1

DP-10

DP-28

DP-60

DP-62

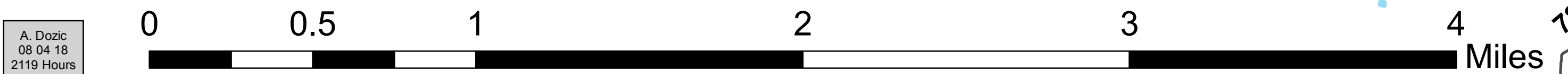
H-55

DP-40

DIV A

DIV M

- Dip Site
- Drop Point
- Helispot
- Incident Command Post
- Pump
- Repeater
- Spot Fire
- Division Break
- Uncontrolled Fire Edge
- Completed Dozer Line
- Completed Hand Line
- Interstate or US Highway
- Arterial or Collector
- Local Road or City Street



A: Date: 08/04/18 2:19 Hours