


















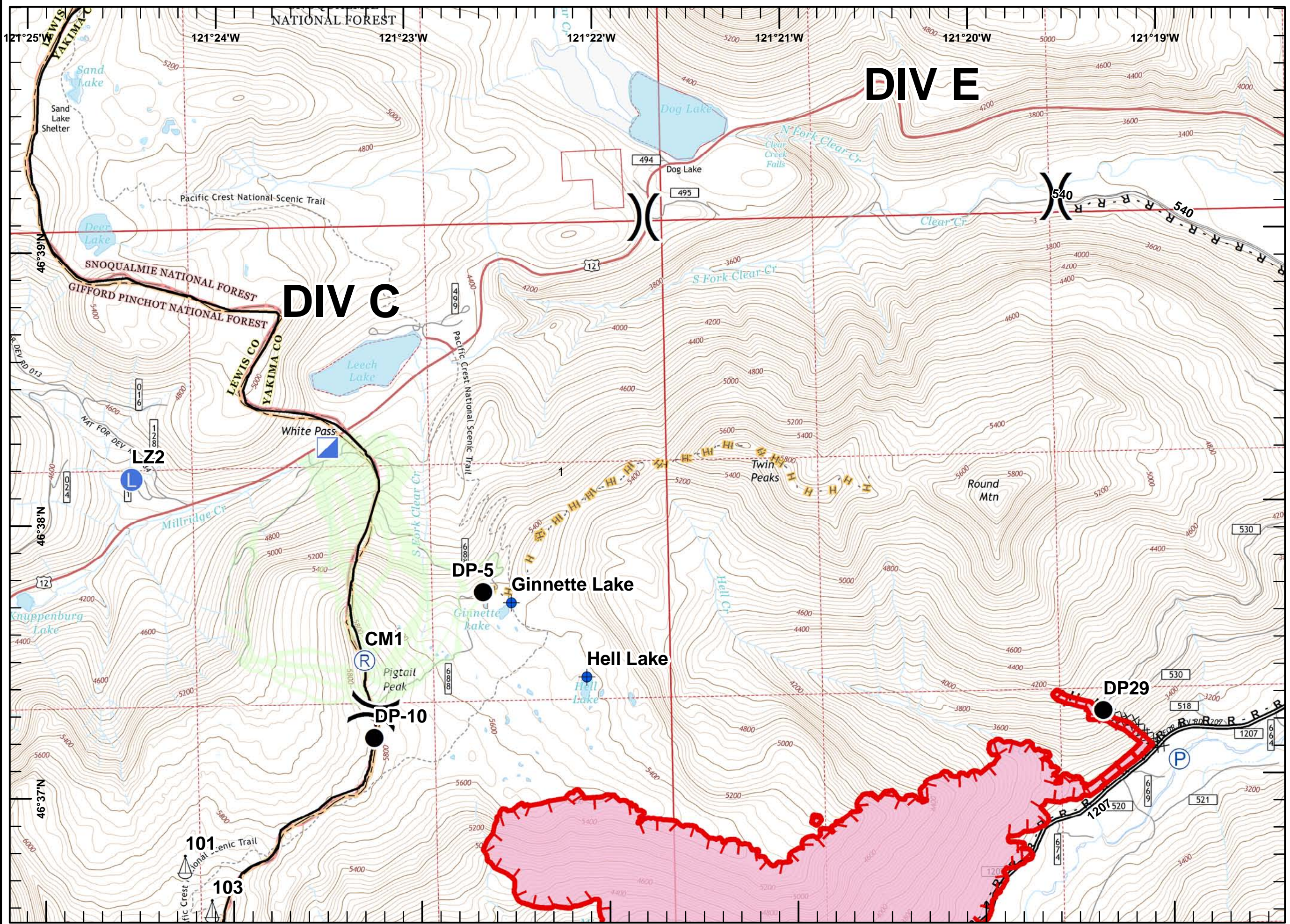



**MIRIAM**  
**WAOWF-000433**  
**08/08/18**  
**Day Shift**  
**Datum NAD 83**  
**1,150 acres**  
**Page 1**




















-  Dip Site
-  Drop Point
-  Helibase
-  Landing Zone
-  Helispot
-  Incident Command Post
-  Pump
-  Repeater
-  Sling Site
-  Spot Fire
-  Retardant Rebad
-  Division Break
-  Uncontrolled Fire Edge
-  Completed Line
-  Completed Dozer Line
-  H - Completed Hand Line
-  R - Road as Completed Line
-  H - Proposed Handline
-  Wildfire Daily Fire Perimeter



**Miles**

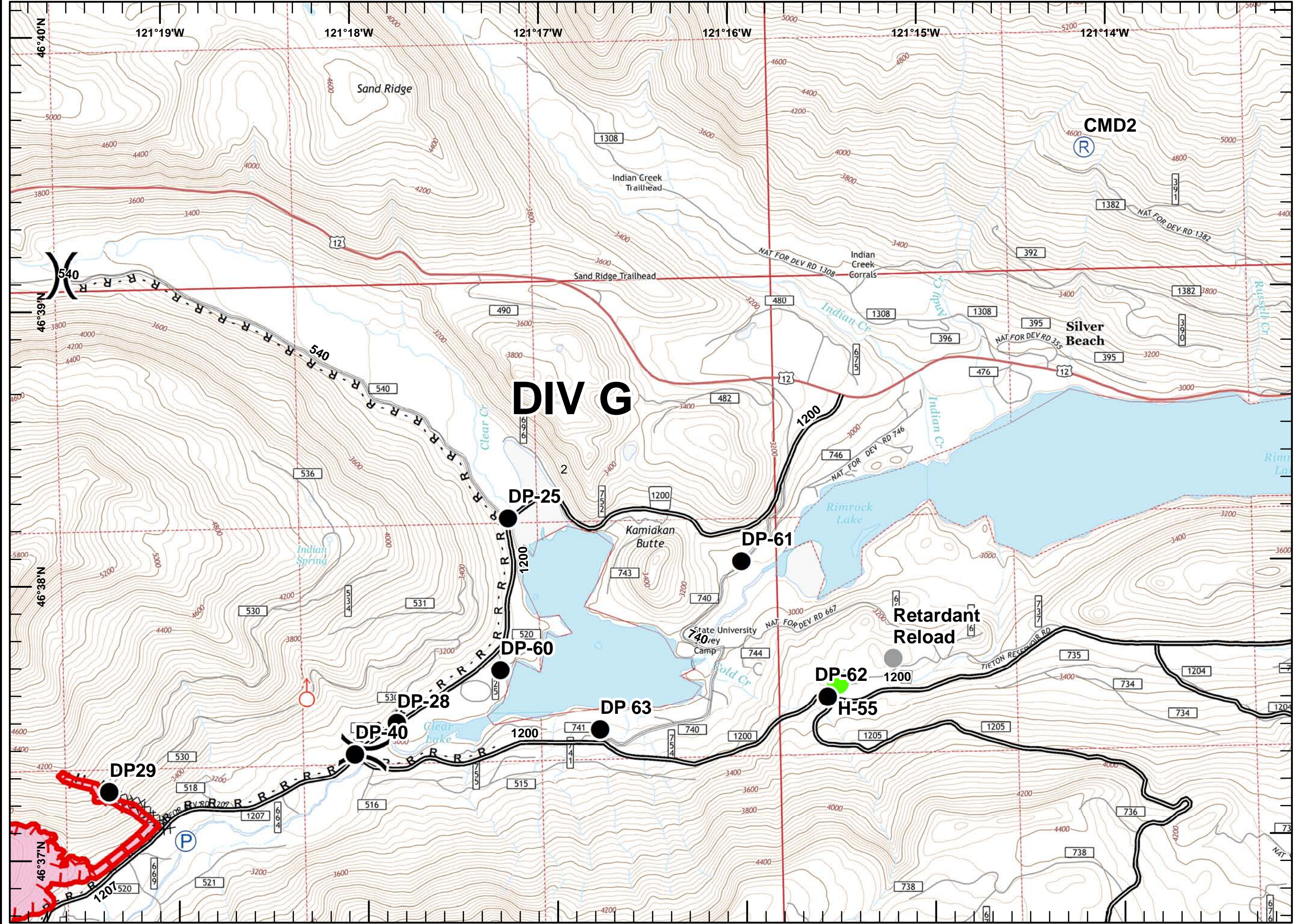
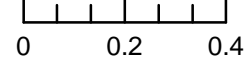


**MIRIAM**  
**WAOWF-000433**  
**08/08/18**  
**Day Shift**  
**Datum NAD 83**  
**1,150 acres**  
**Page 2**

-  Dip Site
-  Drop Point
-  Helibase
-  Landing Zone
-  Helispot
-  Incident Command Post
-  Pump
-  Repeater
-  Sling Site
-  Spot Fire
-  Retardant Reload
-  Division Break
-  Uncontrolled Fire Edge
-  Completed Line
-  Completed Dozer Line
-  H - Completed Hand Line
-  R - Road as Completed Line
-  H - Proposed Handline
-  Wildfire Daily Fire Perimeter






















**Miles**



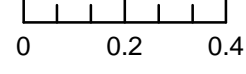
JT  
 August 6, 2018  
 2000 Hours

**MIRIAM**  
**WAOWF-000433**  
**08/08/18**  
**Day Shift**  
**Datum NAD 83**  
**1,150 acres**  
**Page 3**

-  Dip Site
-  Drop Point
-  Helibase
-  Landing Zone
-  Helispot
-  Incident Command Post
-  Pump
-  Repeater
-  Sling Site
-  Spot Fire
-  Retardant Reband
-  Division Break
-  Uncontrolled Fire Edge
-  Completed Line
-  Completed Dozer Line
-  H - Completed Hand Line
-  R - Road as Completed Line
-  H - Proposed Handline
-  Wildfire Daily Fire Perimeter



**Miles**



JT  
 August 6, 2018  
 2000 Hours

