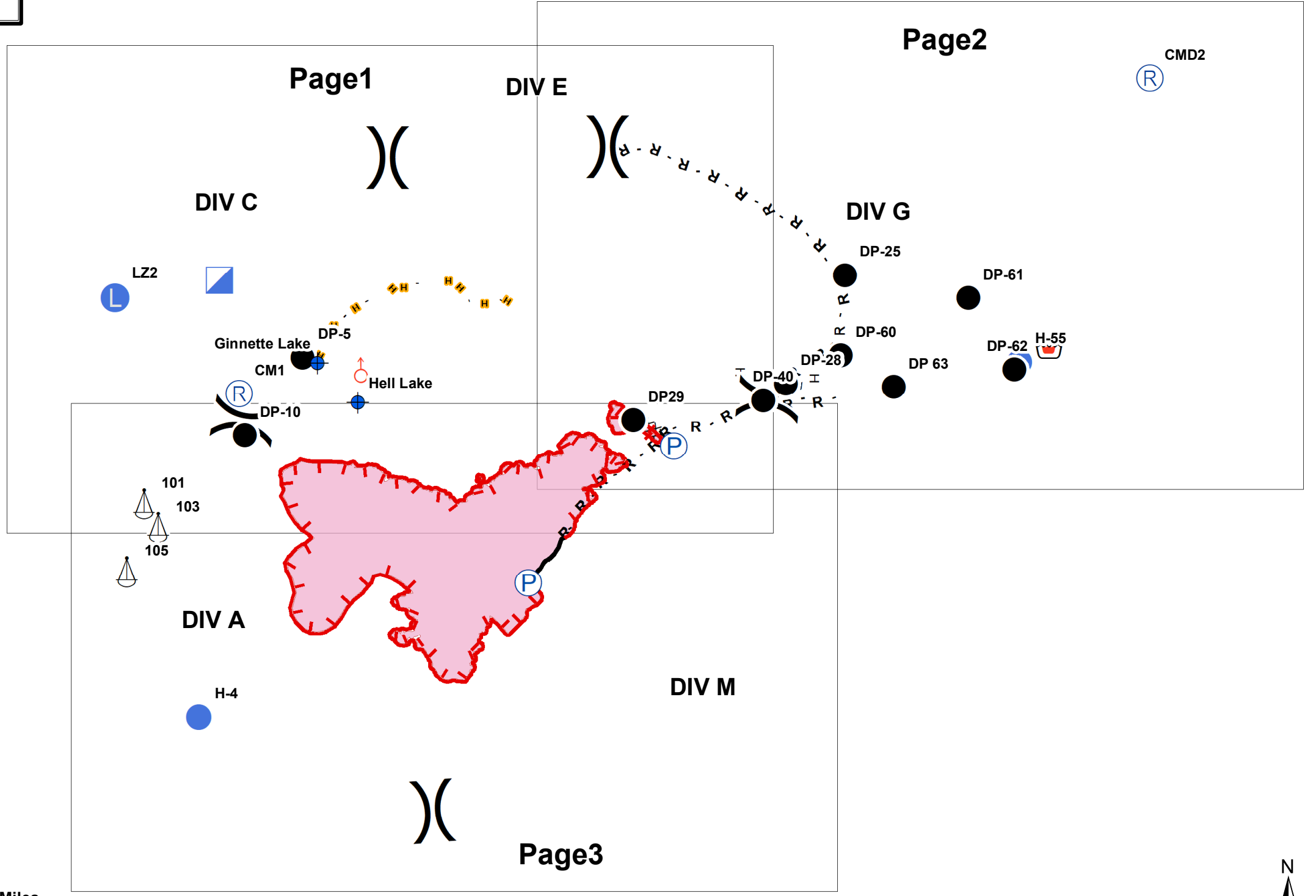



121°27'W 121°26'W 121°25'W 121°24'W 121°23'W 121°22'W 121°21'W 121°20'W 121°19'W 121°18'W 121°17'W 121°16'W 121°15'W 121°14'W 121°13'W 121°12'W 121°11'W 121°10'W 121°9'W

**Mariam Fire**  
**WAOWF-000443**  
**08/09/2018**  
**Day Shift**  
**1,697 acres**  
**NAD 83**



**Legend**

- Dip Site
- Helispot
- Drop Point
- Landing Zone
- Incident Command Post
- Pump
- Repeater
- Retardant/Mud Pit
- Sling Site
- Spot Fire
- Division Break
- Uncontrolled Fire Edge
- Completed Line
- Completed Dozer Line
- H - Completed Hand Line
- R - Road as Completed Line
- proposed Handline
- Wildfire Daily Fire Perimeter

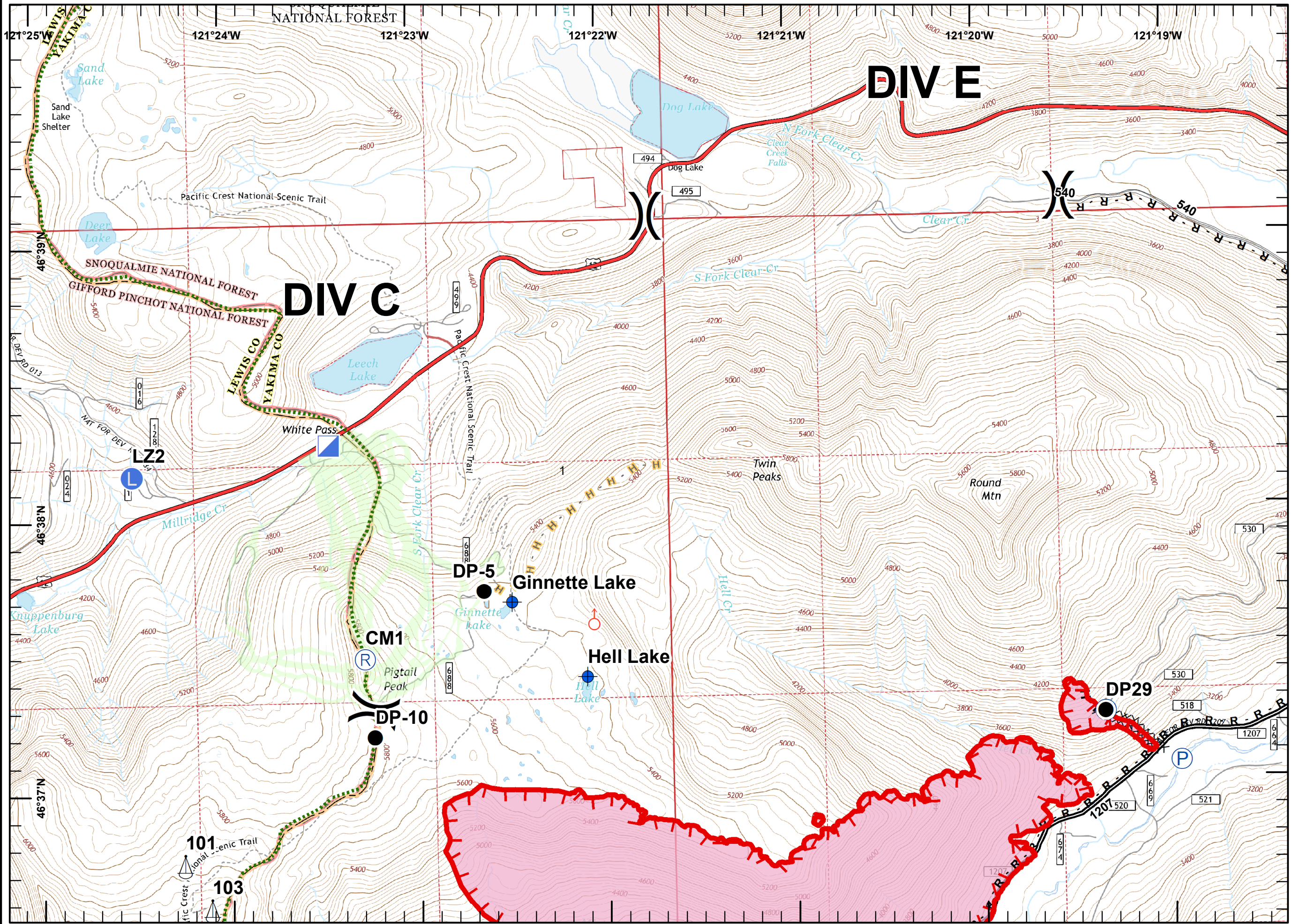
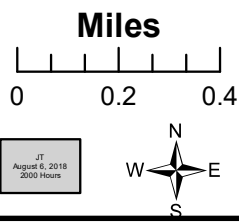


46°41'N  
46°40'N  
46°39'N  
46°38'N  
46°37'N  
46°36'N  
46°35'N  
46°34'N

**MIRIAM**  
**WAOWF-000433**  
**08/09/18**  
**Day Shift**  
**Datum NAD 83**  
**1,697 acres**  
**Page 1**

-  Dip Site
-  Drop Point
-  Helibase
-  Landing Zone
-  Helispot
-  Incident Command Post
-  Pump
-  Repeater
-  Retardant/Mud Pit
-  Sling Site
-  Spot Fire
-  Division Break

-  Uncontrolled Fire Edge
-  Completed Line
-  Completed Dozer Line
-  Completed Hand Line
-  Road as Completed Line
-  Proposed Hand Line
-  Wildfire Daily Fire Perimeter
-  Naches Ranger District



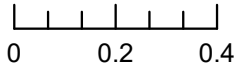
**MIRIAM**  
**WAOWF-000433**  
**08/09/18**  
**Day Shift**  
**Datum NAD 83**  
**1,697 acres**  
**Page 2**

-  Dip Site
-  Drop Point
-  Helibase
-  Landing Zone
-  Helispot
-  Incident Command Post
-  Pump
-  Repeater
-  Retardant/Mud Pit
-  Sling Site
-  Spot Fire
-  Division Break

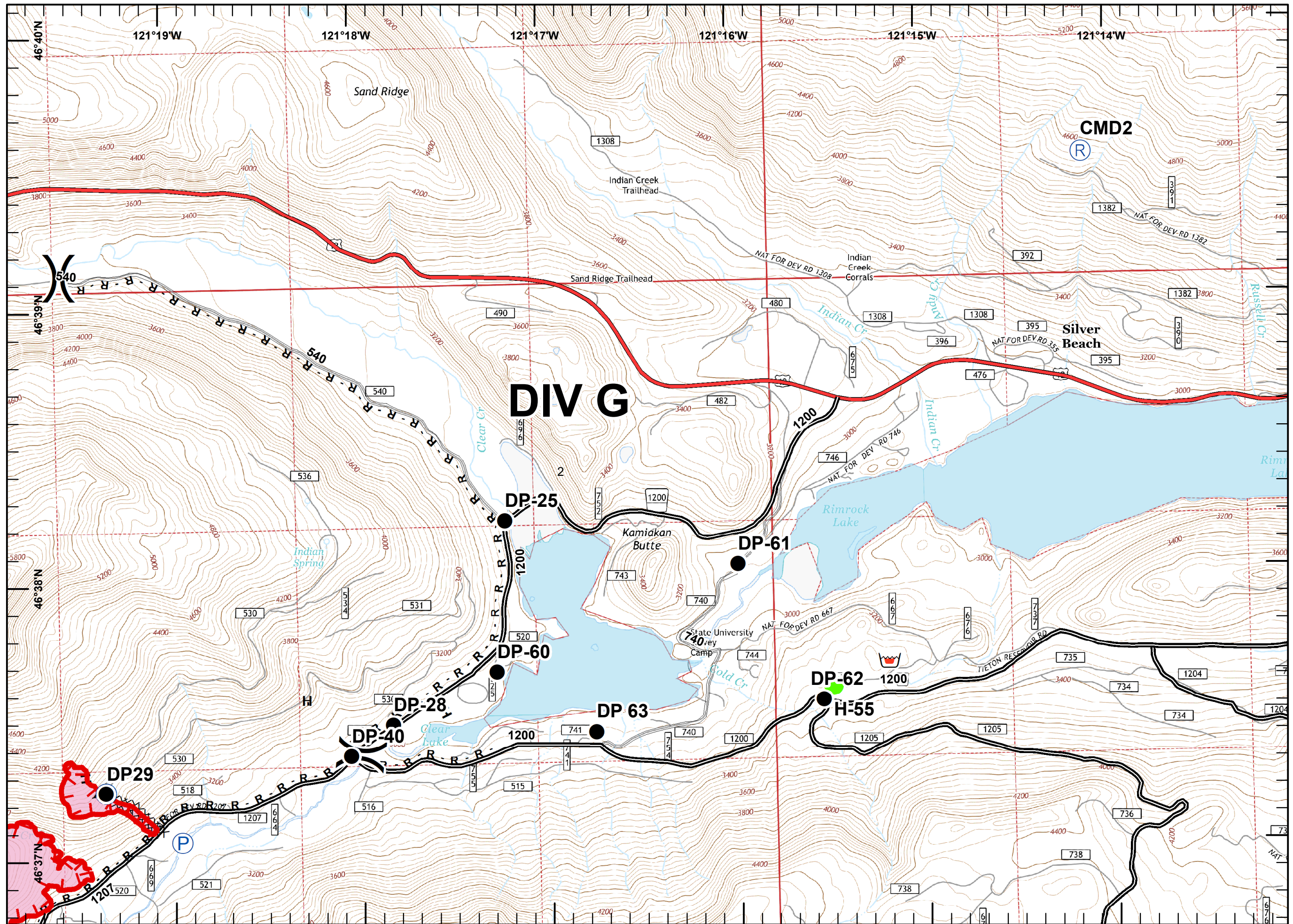
-  Uncontrolled Fire Edge
-  Completed Line
-  Completed Dozer Line
-  Completed Hand Line
-  Road as Completed Line
-  Proposed Handline
-  Wildfire Daily Fire Perimeter
-  Naches Ranger District
















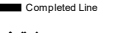

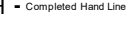
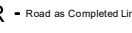
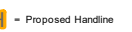
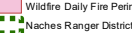

Miles

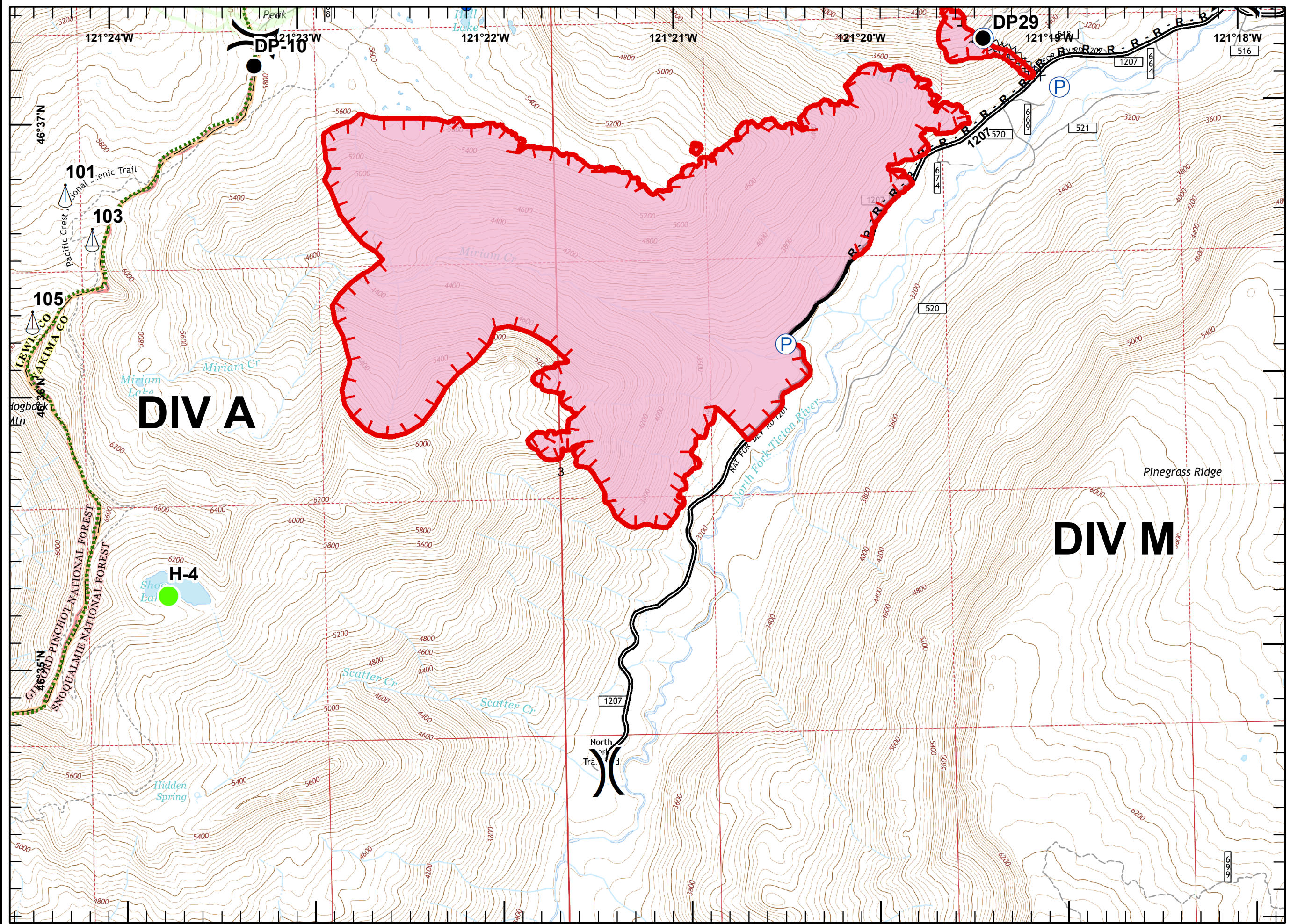
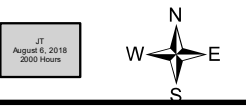
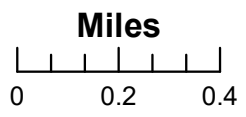


JT  
 August 8, 2018  
 2000 Hours



**MIRIAM**  
**WAOWF-000433**  
**08/09/18**  
**Day Shift**  
**Datum NAD 83**  
**1,697 acres**  
**Page 3**

-  Dip Site
-  Drop Point
-  Helibase
-  Landing Zone
-  Helispot
-  Incident Command Post
-  Pump
-  Repeater
-  Retardant/Mud Pit
-  Sling Site
-  Spot Fire
-  Division Break
-  Uncontrolled Fire Edge
-  Completed Line
-  Completed Dozer Line
-  Completed Hand Line
-  Road as Completed Line
-  Proposed Handline
-  Wildfire Daily Fire Perimeter
-  Naches Ranger District



**DIV A**

**DIV M**

**H-4**

**DP-10**

**DP-29**

**101**

**103**

**105**

**106**

**520**

**521**

**516**

**1207**

**516**

