




















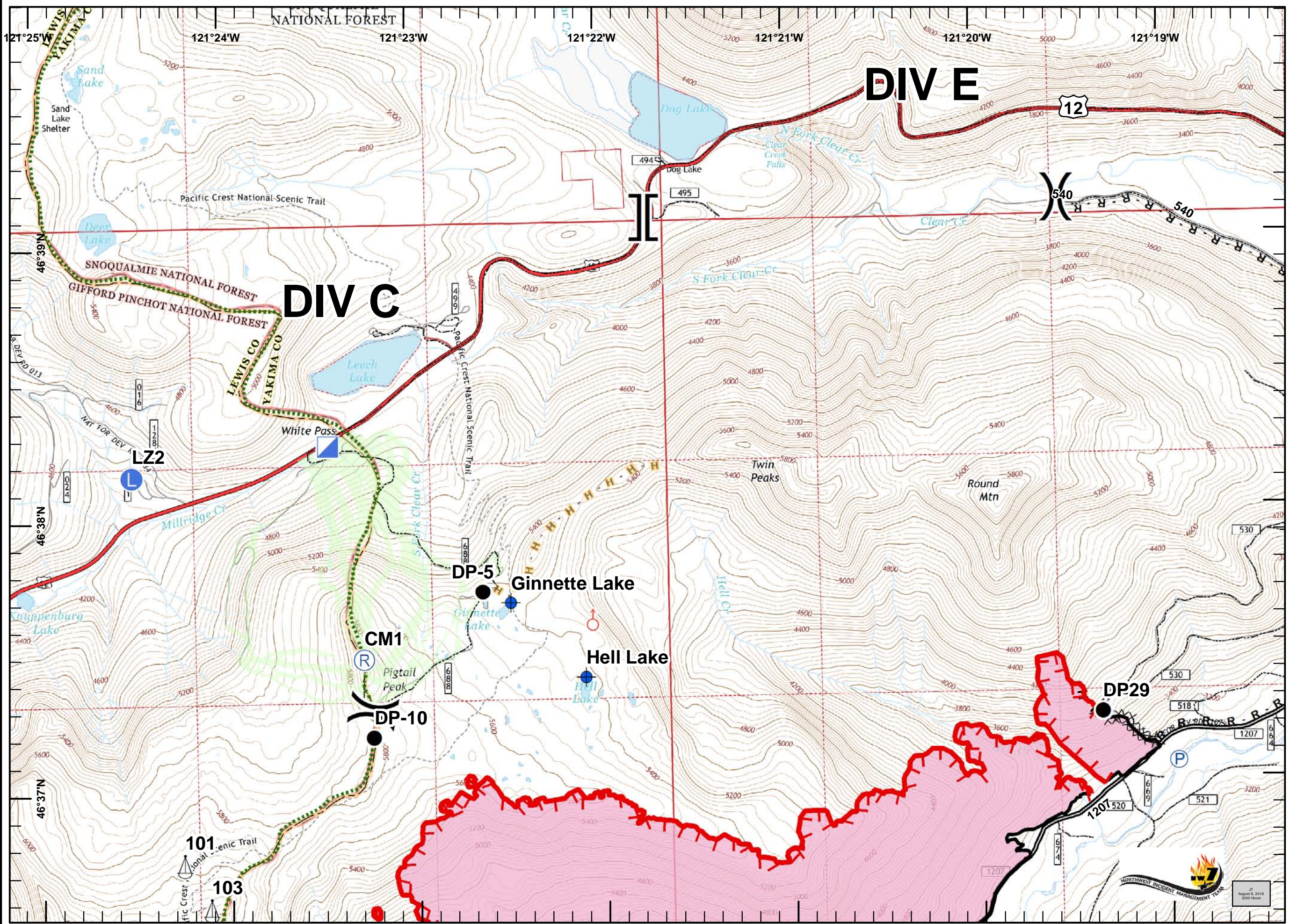
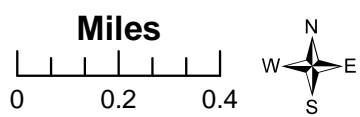















**MIRIAM**  
**WAOWF-000433**  
**08/11/18**  
**Day Shift**  
**WGS 84**  
**2,114 acres**  
**Page 1**









-  Dip Site
-  Drop Point
-  Helibase
-  Landing Zone
-  Helispot
-  Incident Command Post
-  Pump
-  Repeater
-  Retardant/Mud Pit
-  Sling Site
-  Spot Fire
-  Division Break
-  Branch Break

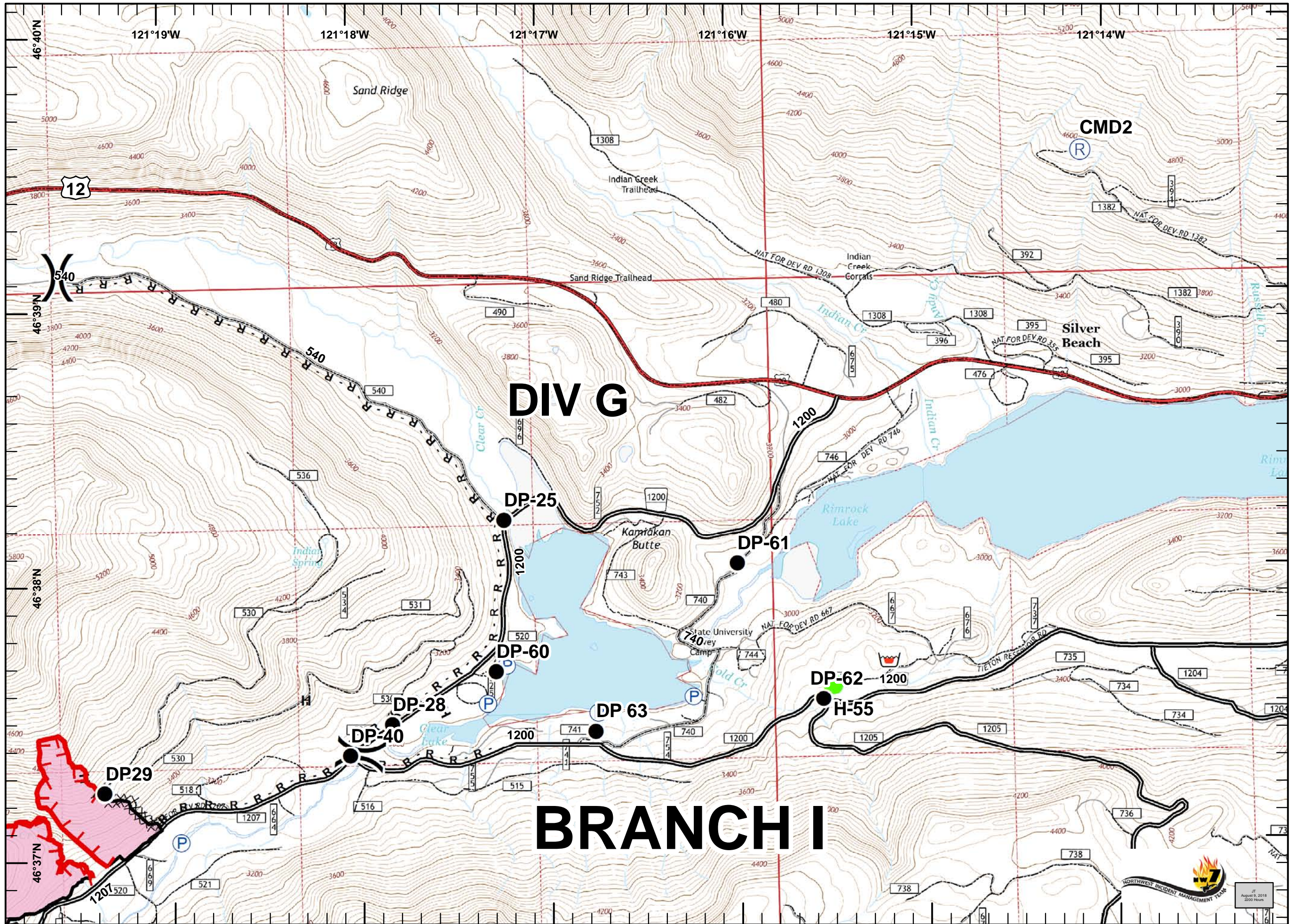
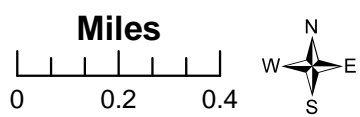
-  Uncontrolled Fire Edge
-  Completed Line
-  Completed Dozer Line
-  Completed Hand Line
-  Road as Completed Line
-  Proposed Handline
-  Wildfire Daily Fire Perimeter
-  Wachesa Ranger District



01 August 9, 2018  
 2000 Hours

-  Dip Site
-  Drop Point
-  Helibase
-  Landing Zone
-  Helipad
-  Incident Command Post
-  Pump
-  Repeater
-  Retardant/Mud Pit
-  Sling Site
-  Spot Fire
-  Division Break
-  Branch Break

-  Uncontrolled Fire Edge
-  Completed Line
-  Completed Dozer Line
-  Completed Hand Line
-  Road as Completed Line
-  Proposed Handline
-  Wildfire Daily Fire Perimeter
-  Wachesa Ranger District
















**DIV G**









**BRANCH I**

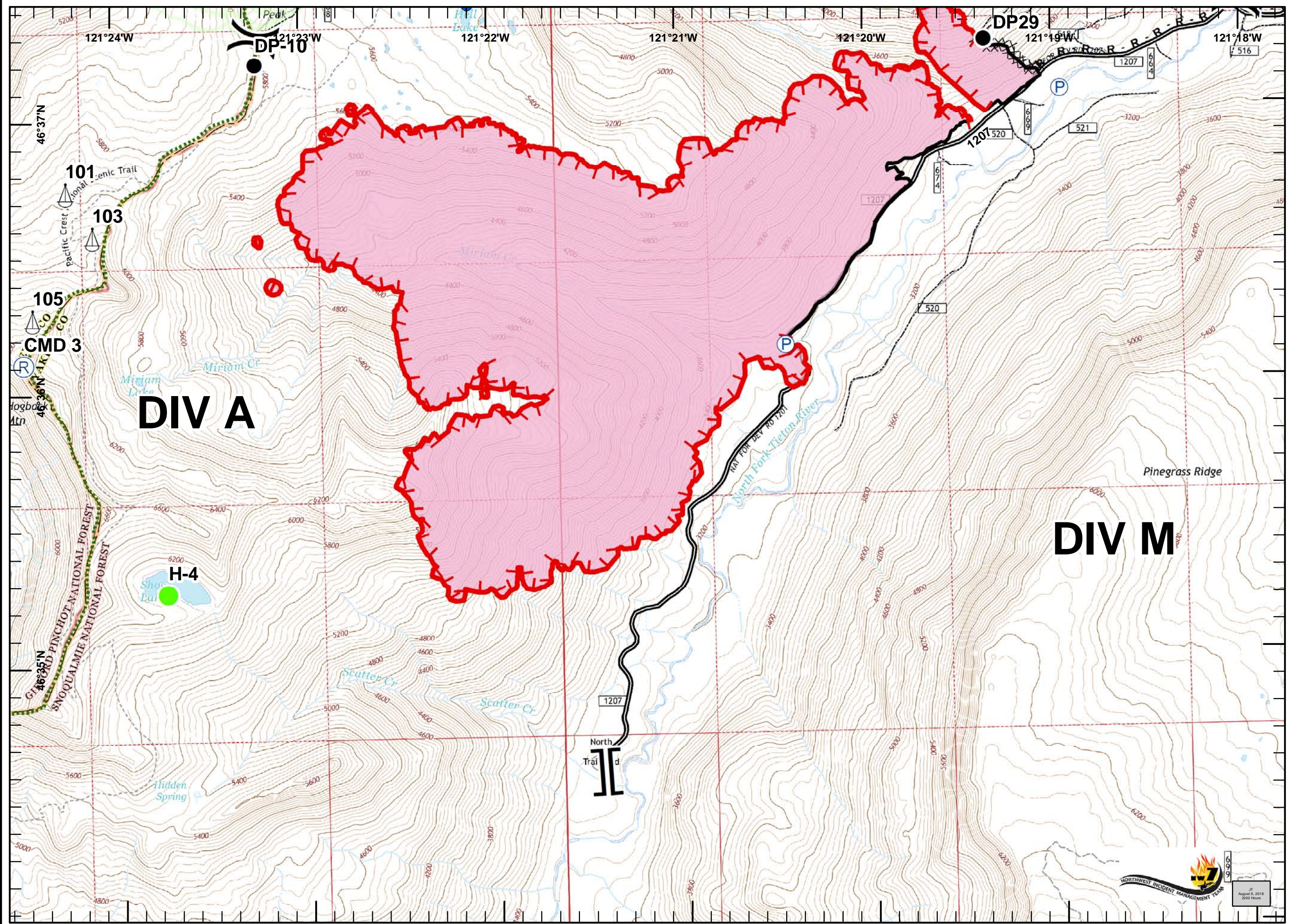
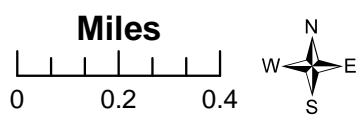


August 9, 2018  
 2000 Hours

**MIRIAM**  
**WAOWF-000433**  
**08/11/18**  
**Day Shift**  
**WGS 84**  
**2,114 acres**  
**Page 3**














-  Dip Site
-  Drop Point
-  Helibase
-  Landing Zone
-  Helispot
-  Incident Command Post
-  Pump
-  Repeater
-  Retardant/Mud Pit
-  Sling Site
-  Spot Fire
-  Division Break
-  Branch Break









-  Uncontrolled Fire Edge
-  Completed Line
-  Completed Dozer Line
-  Completed Hand Line
-  Road as Completed Line
-  Proposed Handline
-  Wildfire Daily Fire Perimeter
-  Wachesa Ranger District

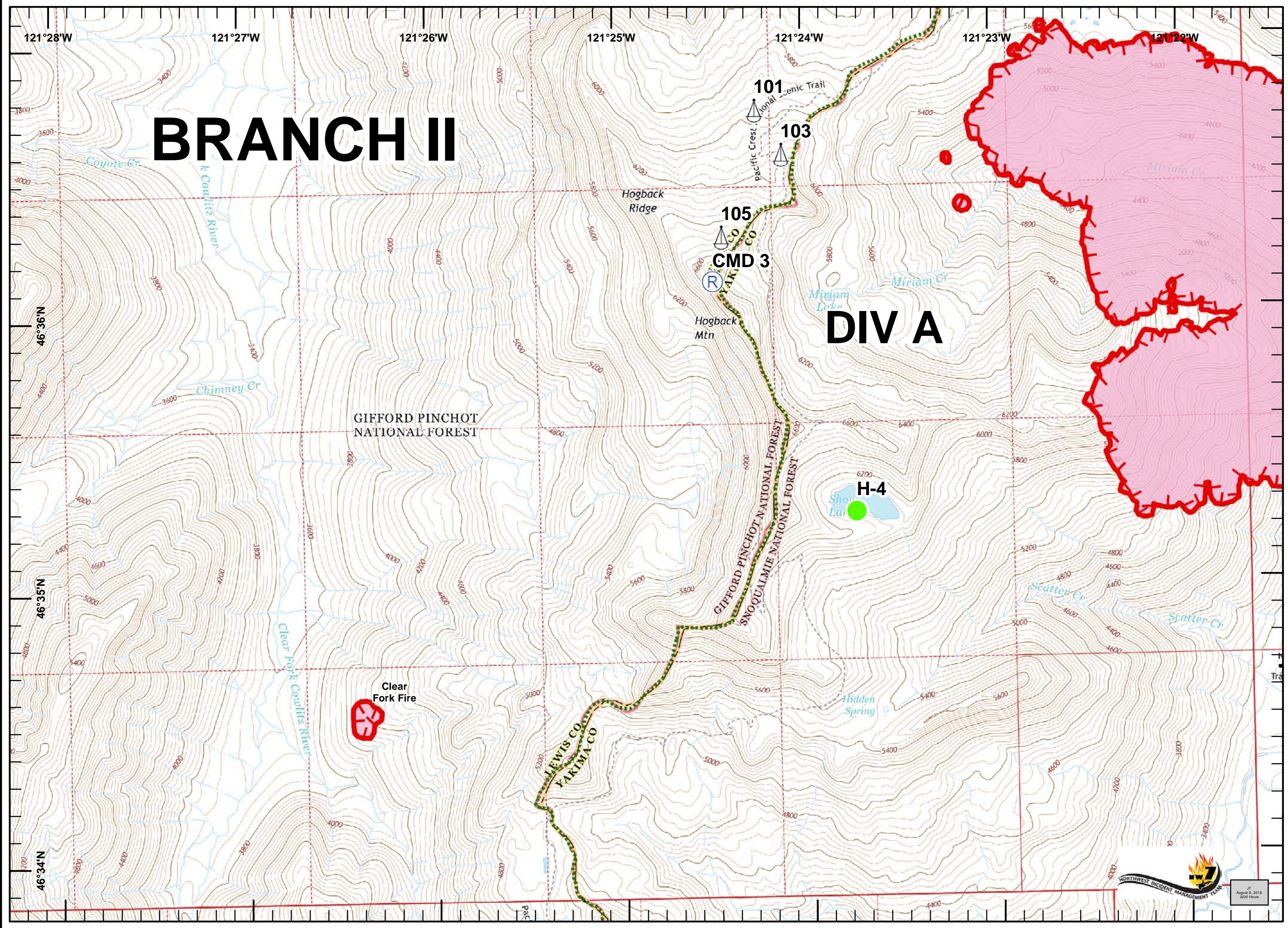
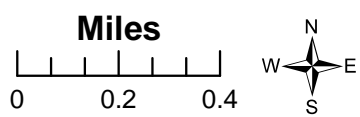


August 9, 2018  
 2000 Hours

MIRIAM  
 WAOWF-000433  
 08/11/18  
 Day Shift  
 WGS 84  
 2,114 acres  
 Page 4

-  Dip Site
-  Drop Point
-  Helibase
-  Landing Zone
-  Helispot
-  Incident Command Post
-  Pump
-  Repeater
-  Retardant/Mud Pit
-  Sling Site
-  Spot Fire
-  Division Break
-  Branch Break

-  Uncontrolled Fire Edge
-  Completed Line
-  Completed Dozer Line
-  Completed Hand Line
-  Road as Completed Line
-  Proposed Handline
-  Wildfire Daily Fire Perimeter
-  Wachesa Ranger District



August 9, 2018  
 2000 Hours