

121°29'W 121°28'W 121°27'W 121°26'W 121°25'W 121°24'W 121°23'W 121°22'W 121°21'W 121°20'W 121°19'W 121°18'W 121°17'W 121°16'W 121°15'W 121°14'W 121°13'W 121°12'W 121°11'W

IAP
08/13/18
MIRIAM FIRE
WAOWF-000433
2,235 acres
CLEAR FORK FIRE
WAGPF-000521
7 acres
Datum WGS 84

46°40'N
46°39'N
46°38'N
46°37'N
46°36'N
46°35'N
46°34'N
46°33'N

Page 2

Page 1

DIV E

CMD2

DIV C

DIV G

LZ2

H-87

H-89

DP-5

Ginnette Lake

Hell Lake

CM1

DP-10

DP-29

DP-25

DP-61

DP-60

DP-63

H-55

DP-62

BRANCH I

BRANCH II

101

103

105

CMD 3

DIV A

H-4

DIV M

Page 3

Page 4














Clear Fork Fire














Legend

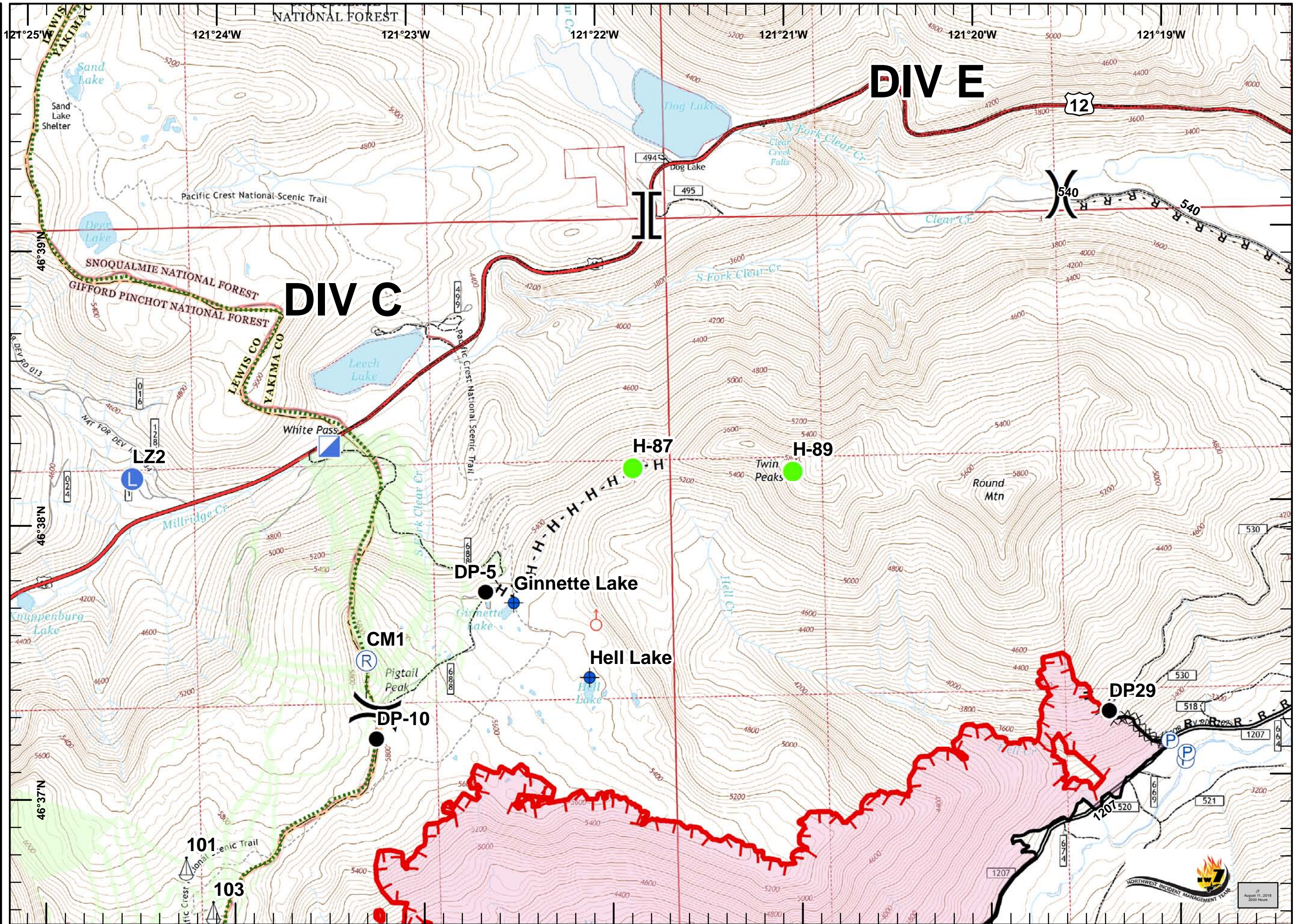
- Dip Site
- Helispot
- Drop Point
- Landing Zone
- Incident Command Post
- Pump
- Repeater
- Retardant/Mud Pit
- Sling Site
- Spot Fire
- Division Break
- Branch Break
- Uncontrolled Fire Edge
- Completed Line
- Completed Dozer Line
- Completed Hand Line
- Road as Completed Line
- Wildfire Daily Fire Perimeter

IAP
08/13/18
MIRIAM FIRE
WAOWF-000433
2,235 acres
CLEAR FORK FIRE
WAGPF-000521
7 acres
Datum WGS 84
Page 1














-  Dip Site
-  Drop Point
-  Helibase
-  Landing Zone
-  Hotspot
-  Incident Command Post
-  Pump
-  Repeater
-  Retardant/Mud Pit
-  Sling Site
-  Spot Fire
-  Division Break
-  Branch Break









-  Uncontrolled Fire Edge
-  Completed Line
-  Completed Dozer Line
-  Completed Hand Line
-  Road as Completed Line
-  Proposed Handline
-  Wildfire Daily Fire Perimeter
-  Naches Ranger District

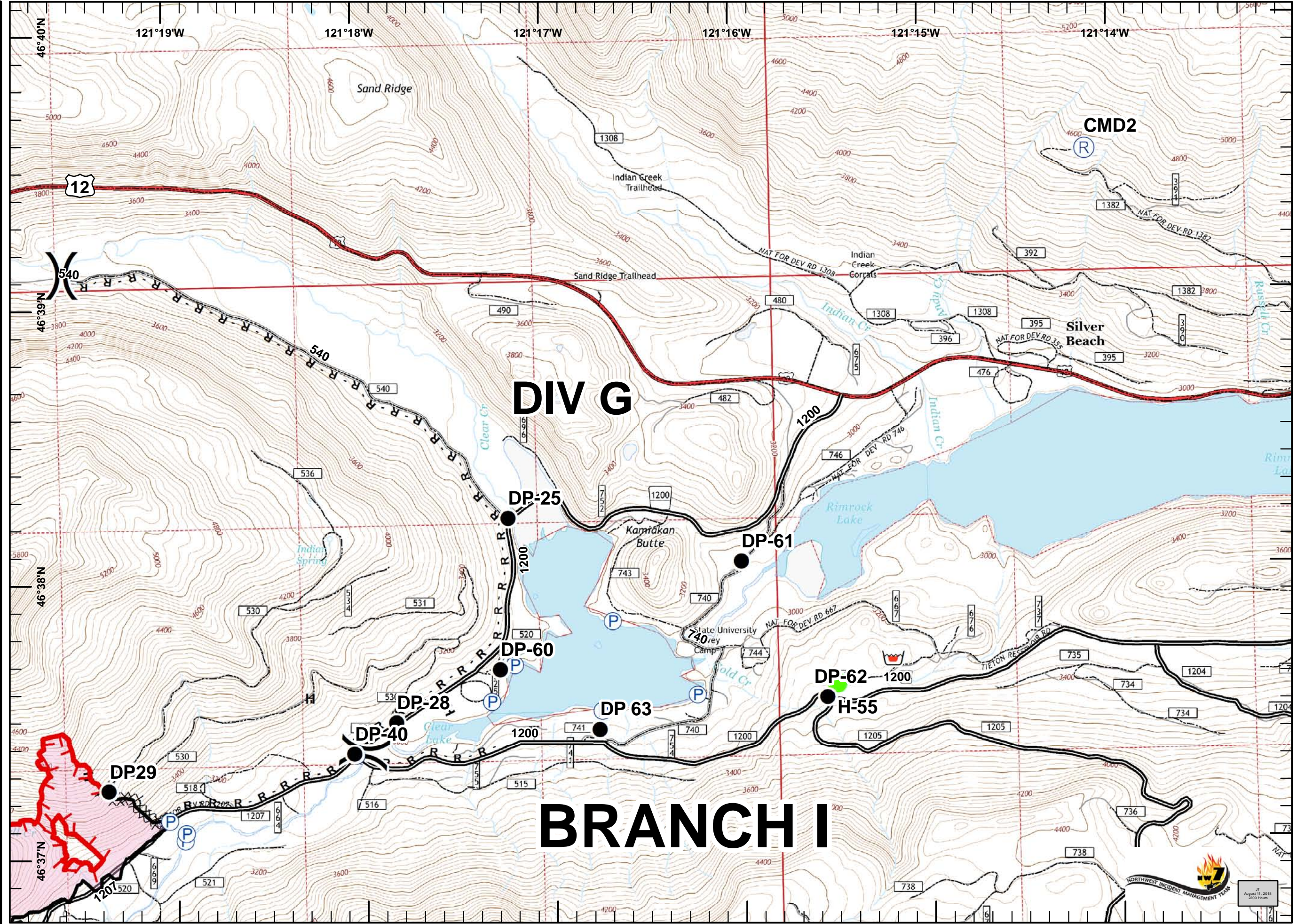
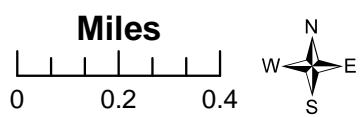






IAP
 08/13/18
 MIRIAM FIRE
 WAOWF-000433
 2,235 acres
 CLEAR FORK FIRE
 WAGPF-000521
 7 acres
 Datum WGS 84
 Page 2

-  Dip Site
-  Drop Point
-  Helibase
-  Landing Zone
-  Hotspot
-  Incident Command Post
-  Pump
-  Repeater
-  Retardant/Mud Pit
-  Sling Site
-  Spot Fire
-  Division Break
-  Branch Break

-  Uncontrolled Fire Edge
-  Completed Line
-  Completed Dozer Line
-  Completed Hand Line
-  Road as Completed Line
-  Proposed Hand Line
-  Wildfire Daily Fire Perimeter
-  Naches Ranger District



DIV G

BRANCH I














CMD2









Silver Beach

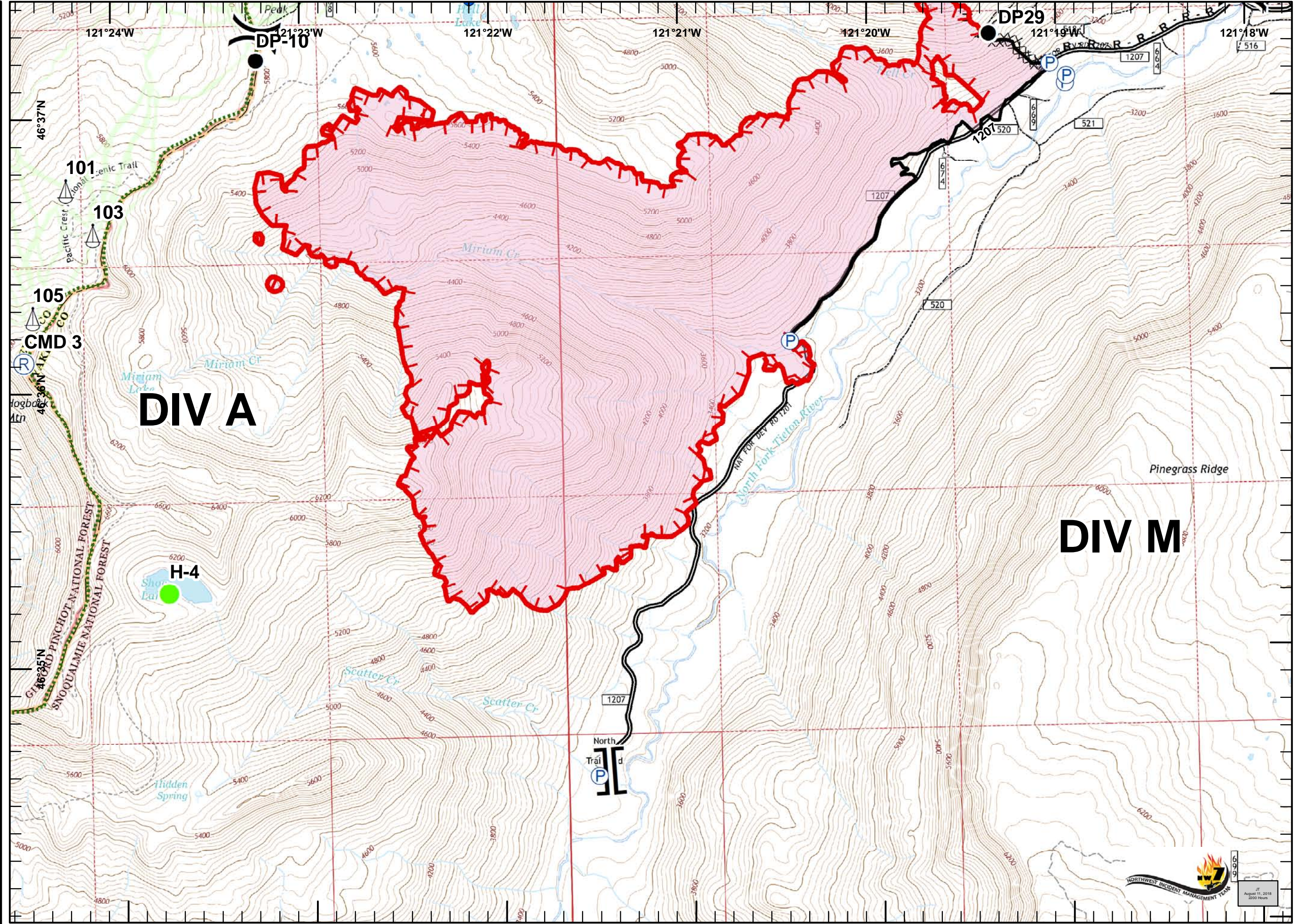
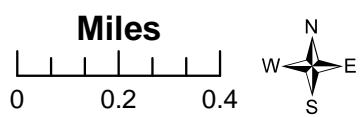


August 11, 2018
 2000 Hours

IAP
 08/13/18
 MIRIAM FIRE
 WAOWF-000433
 2,235 acres
 CLEAR FORK FIRE
 WAGPF-000521
 7 acres
 Datum WGS 84
 Page 3

-  Dip Site
-  Drop Point
-  Helibase
-  Landing Zone
-  Hotspot
-  Incident Command Post
-  Pump
-  Repeater
-  Retardant/Mud Pit
-  Slingshot
-  Spot Fire
-  Division Break
-  Branch Break

-  Uncontrolled Fire Edge
-  Completed Line
-  Completed Dozer Line
-  Completed Hand Line
-  Road as Completed Line
-  Proposed Handline
-  Wildfire Daily Fire Perimeter
-  Naches Ranger District



August 11, 2018
 2000 Hours

