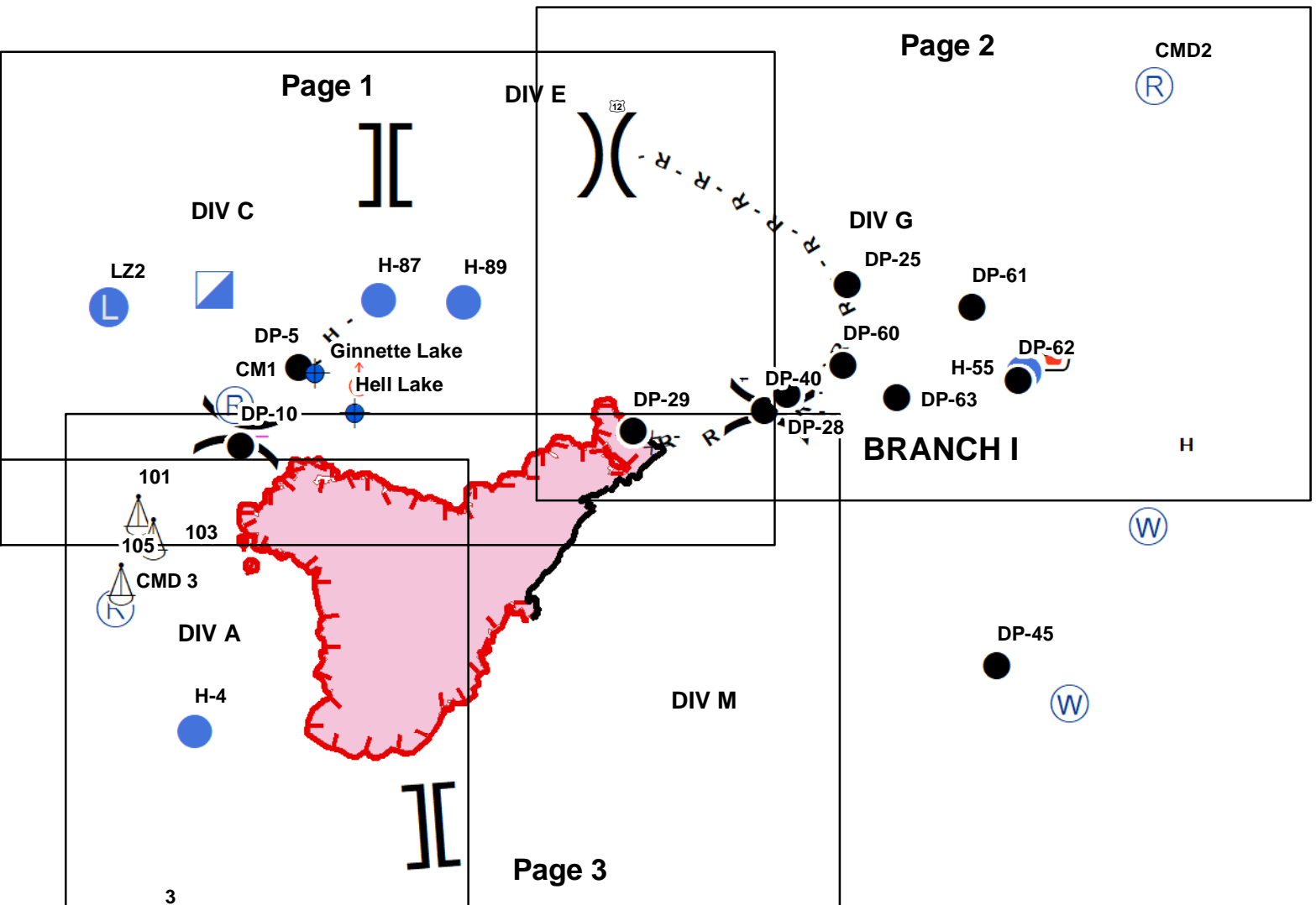
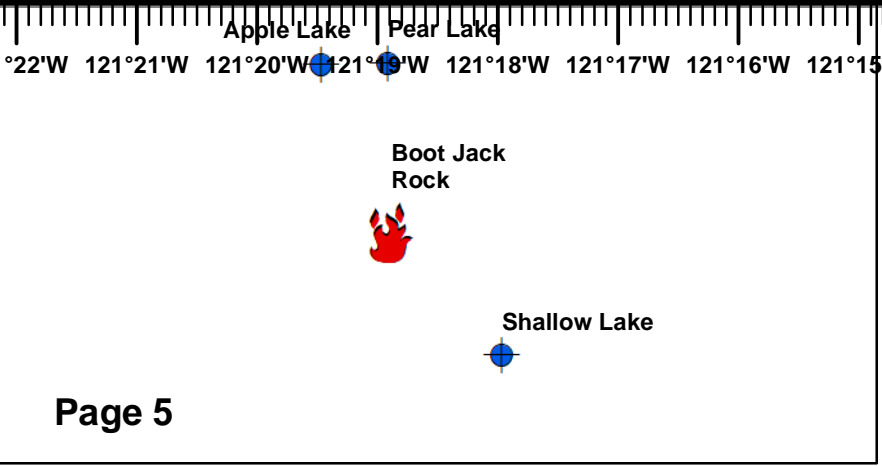


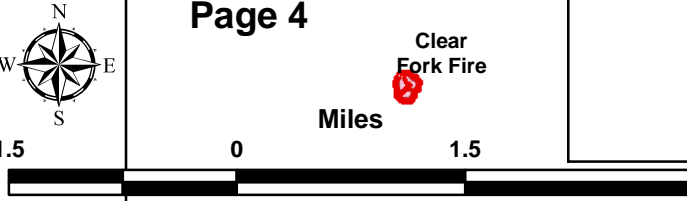
IAP
08/15/2018
Miriam Fire
 WA-OWF-000443
Est Acres 2,250
Clear Fork Fire
 WA-GPF-000521
Est Acres 10
Boot Jack Rock Fire
Est Acres 2

Aug 14, 2018
 @ 2339

NORTHWEST INCIDENT MANAGEMENT TEAM



- Legend**
- Dip Site
 - Helispot
 - Drop Point
 - Fire Location
 - Fire Origin
 - Helibase
 - Landing Zone
 - Incident Command Post
 - Pump
 - Repeater
 - Retardant/Mud Pit
 - Sling Site
 - Spot Fire
 - Water Source
 - Unknown
 - Division Break
 - Branch Break
 - Uncontrolled Fire Edge
 - Completed Line
 - Completed Dozer Line
 - H - H Completed Hand Line
 - R - R Road as Completed Line
 - Exposed Power Cable on Ground



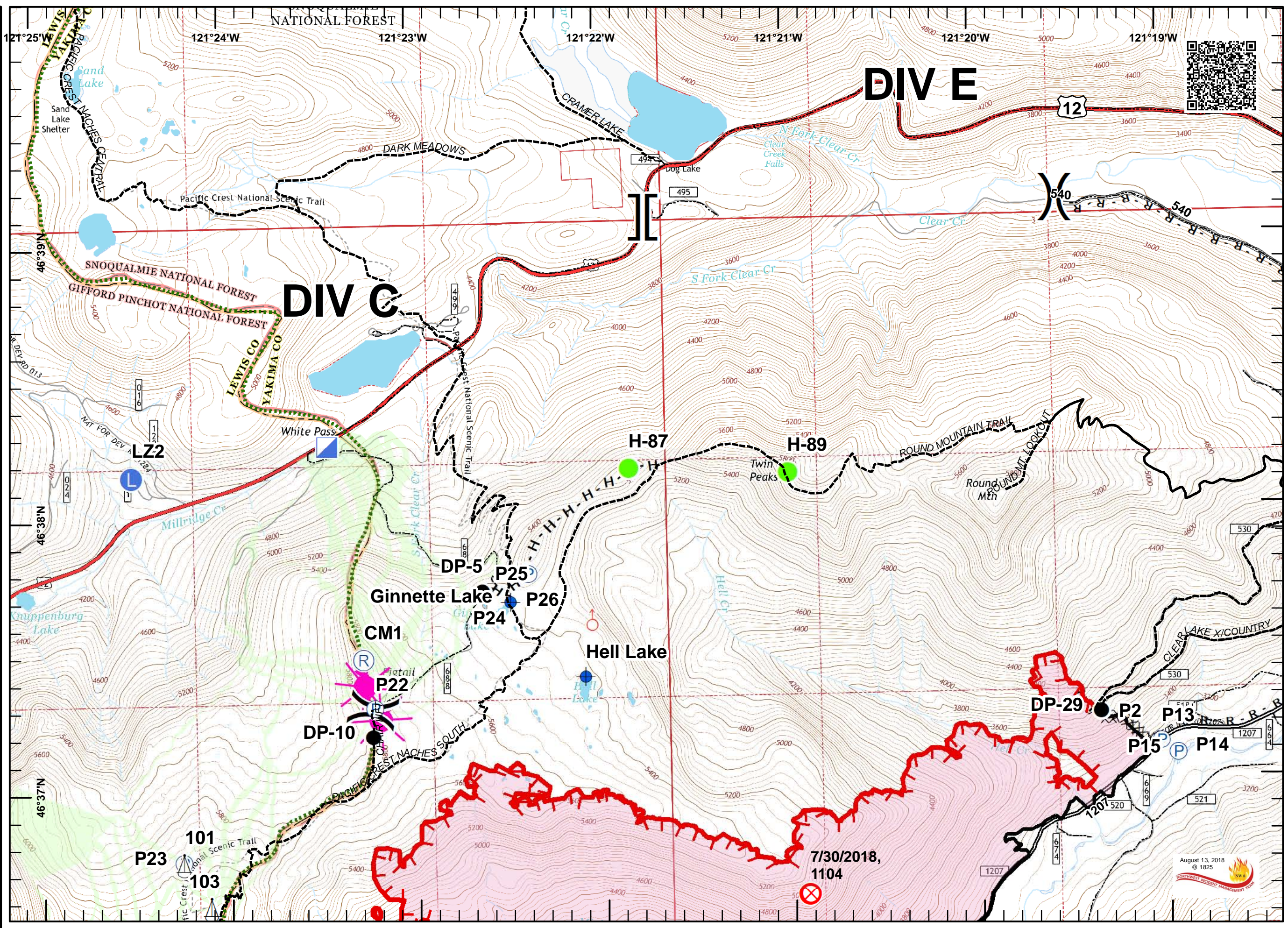
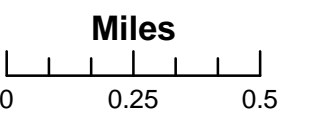
IAP
08/15/2018
Miriam Fire
 WA-OWF-000443
 Est Acres 2,250
Clear Fork Fire
 WA-GPF-000521
 Est Acres 10
Boot Jack Rock Fire
 Est Acres 2



Page 1

- Dip Site
- Drop Point
- Fire Location
- Fire Origin
- Helibase
- Landing Zone
- Helispot
- Incident Command Post
- Pump
- Repeater
- Retardant/Mud Pit
- Sling Site
- Spot Fire
- Water Source
- Unknown
- Division Break
- Branch Break

- Uncontrolled Fire Edge
- Completed Line
- Completed Dozer Line
- Completed Hand Line
- Road as Completed Line
- Exposed Power Cable on Ground
- Proposed Handline
- Naches Ranger District



August 13, 2018 @ 1825
 NORTHWEST INCIDENT MANAGEMENT TEAM

IAP
 08/15/2018
 Miriam Fire
 WA-OWF-000443
 Est Acres 2,250
 Clear Fork Fire
 WA-GPF-000521
 Est Acres 10
 Boot Jack Rock Fire
 Est Acres 2

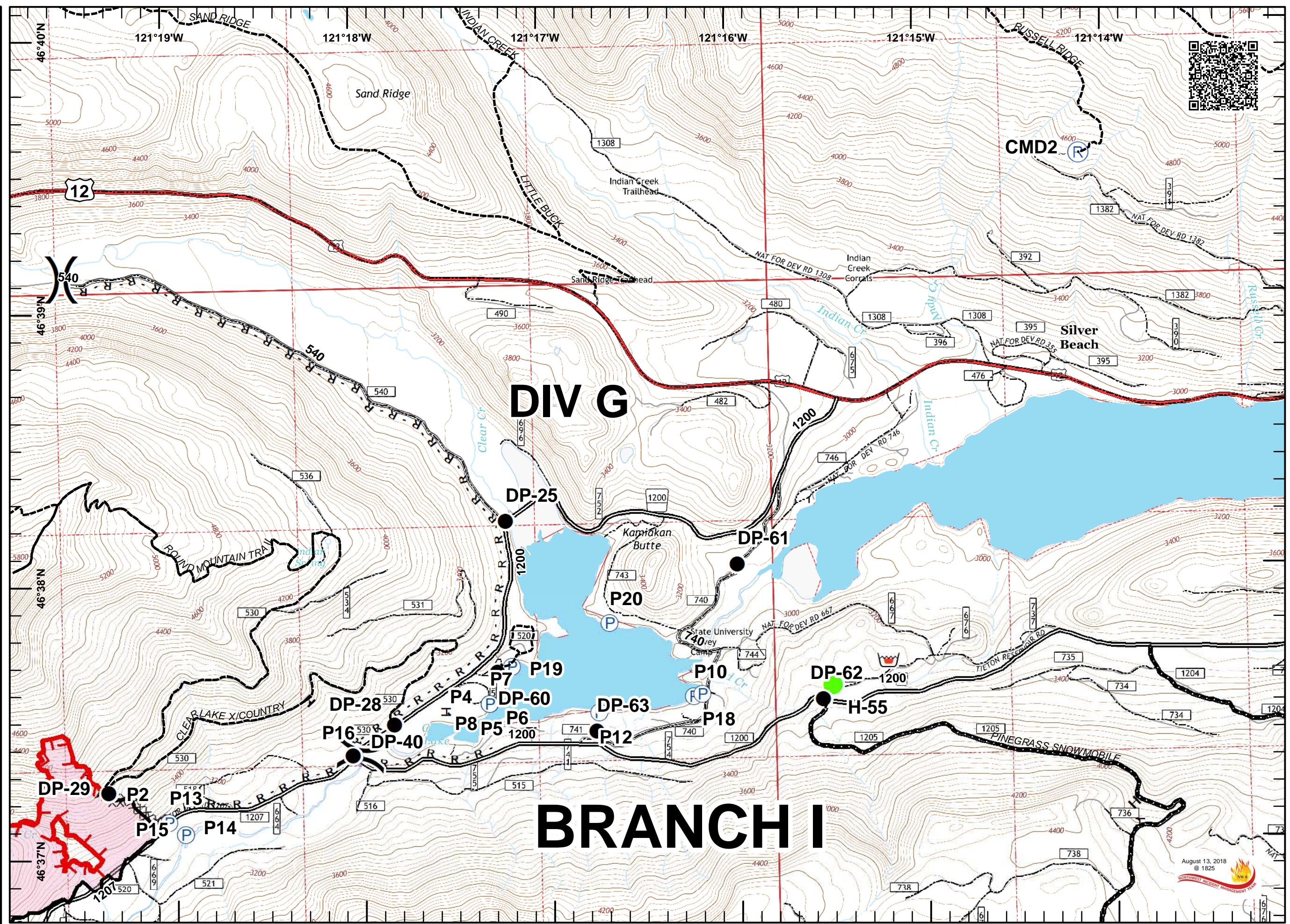
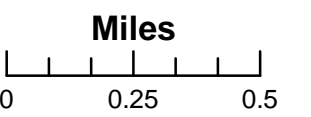


Page 2

- Dip Site
- Drop Point
- Fire Location
- Fire Origin
- Helibase
- Landing Zone
- Helispot
- Incident Command Post
- Pump
- Repeater
- Retardant/Mud Pit
- Sling Site
- Spot Fire
- Water Source
- Unknown
- Division Break
- Branch Break

- Uncontrolled Fire Edge
- Completed Line
- Completed Dozer Line
- Completed Hand Line
- Road as Completed Line

- Exposed Power Cable on Ground
- Proposed Handline
- Naches Ranger District



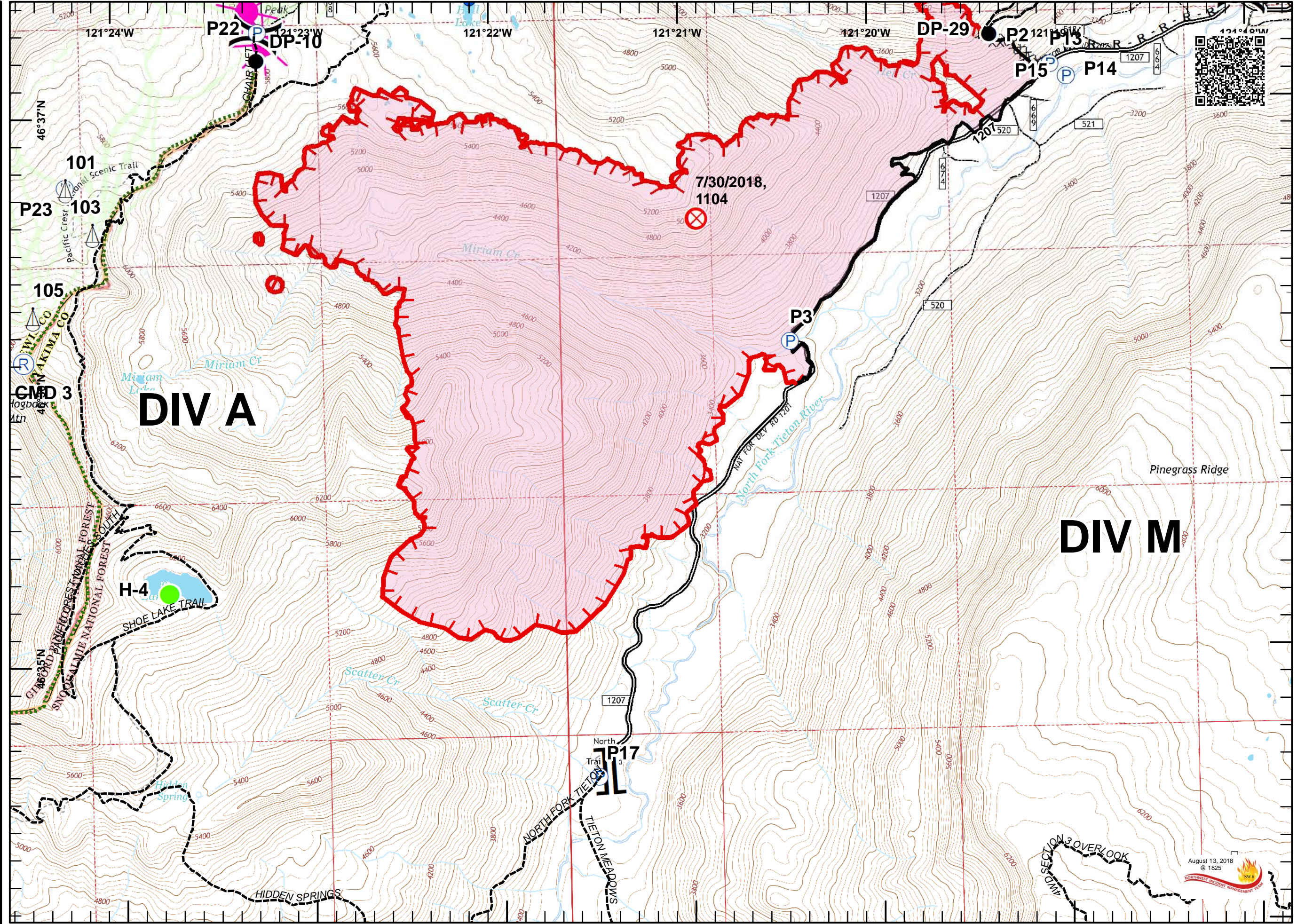
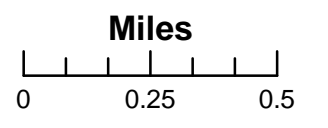
August 13, 2018
 @ 1825
 Northwest Incident Management Team

IAP
08/15/2018
Miriam Fire
 WA-OWF-000443
 Est Acres 2,250
Clear Fork Fire
 WA-GPF-000521
 Est Acres 10
Boot Jack Rock Fire
 Est Acres 2



Page 3

- Dip Site
- Drop Point
- Fire Location
- Fire Origin
- Helibase
- Landing Zone
- Helispot
- Incident Command Post
- Pump
- Repeater
- Retardant/Mud Pit
- Sling Site
- Spot Fire
- Water Source
- Unknown
- Division Break
- Branch Break
- Uncontrolled Fire Edge
- Completed Line
- Completed Dozer Line
- Completed Hand Line
- Road as Completed Line
- Exposed Power Cable on Ground
- Proposed Handline
- Naches Ranger District



August 13, 2018
 @ 1825
 NORTHWEST INCIDENT MANAGEMENT TEAM

IAP
08/15/2018
Miriam Fire
 WA-OWF-000443
 Est Acres 2,250
Clear Fork Fire
 WA-GPF-000521
 Est Acres 10
Boot Jack Rock Fire
 Est Acres 2

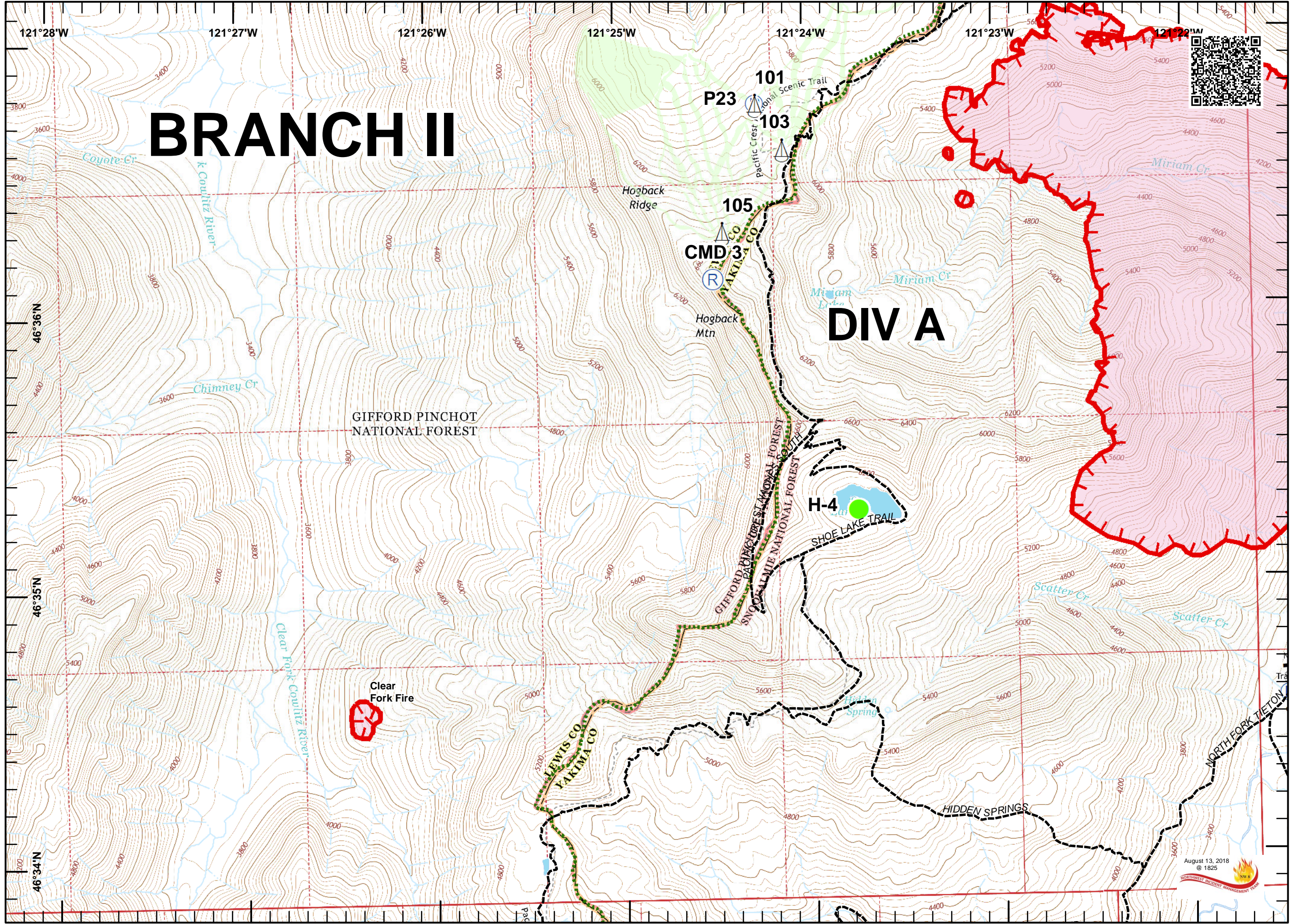
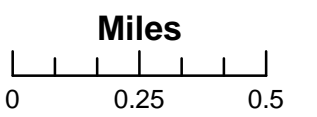


Page 4

- Dip Site
- Drop Point
- Fire Location
- Fire Origin
- Helibase
- Landing Zone
- Helispot
- Incident Command Post
- Pump
- Repeater
- Retardant/Mud Pit
- Sling Site
- Spot Fire
- Water Source
- Unknown
- Division Break
- Branch Break

- Uncontrolled Fire Edge
- Completed Line
- Completed Dozer Line
- Completed Hand Line
- Road as Completed Line

- Exposed Power Cable on Ground
- Proposed Handline
- Naches Ranger District



August 13, 2018
 @ 1825
 Northwest Incident Management Team

IAP
08/15/2018
Miriam Fire
 WA-OWF-000443
 Est Acres 2,250
Clear Fork Fire
 WA-GPF-000521
 Est Acres 10
Boot Jack Rock Fire
 Est Acres 2



Page 5

- Dip Site
- Drop Point
- Fire Location
- Fire Origin
- Helibase
- Landing Zone
- Helispot
- Incident Command Post
- Pump
- Repeater
- Retardant/Mud Pit
- Sling Site
- Spot Fire
- Water Source
- Unknown
- Division Break
- Branch Break

- Uncontrolled Fire Edge
- Completed Line
- Completed Dozer Line
- Completed Hand Line
- Road as Completed Line

- Exposed Power Cable on Ground
- Proposed Handline
- Naches Ranger District

