









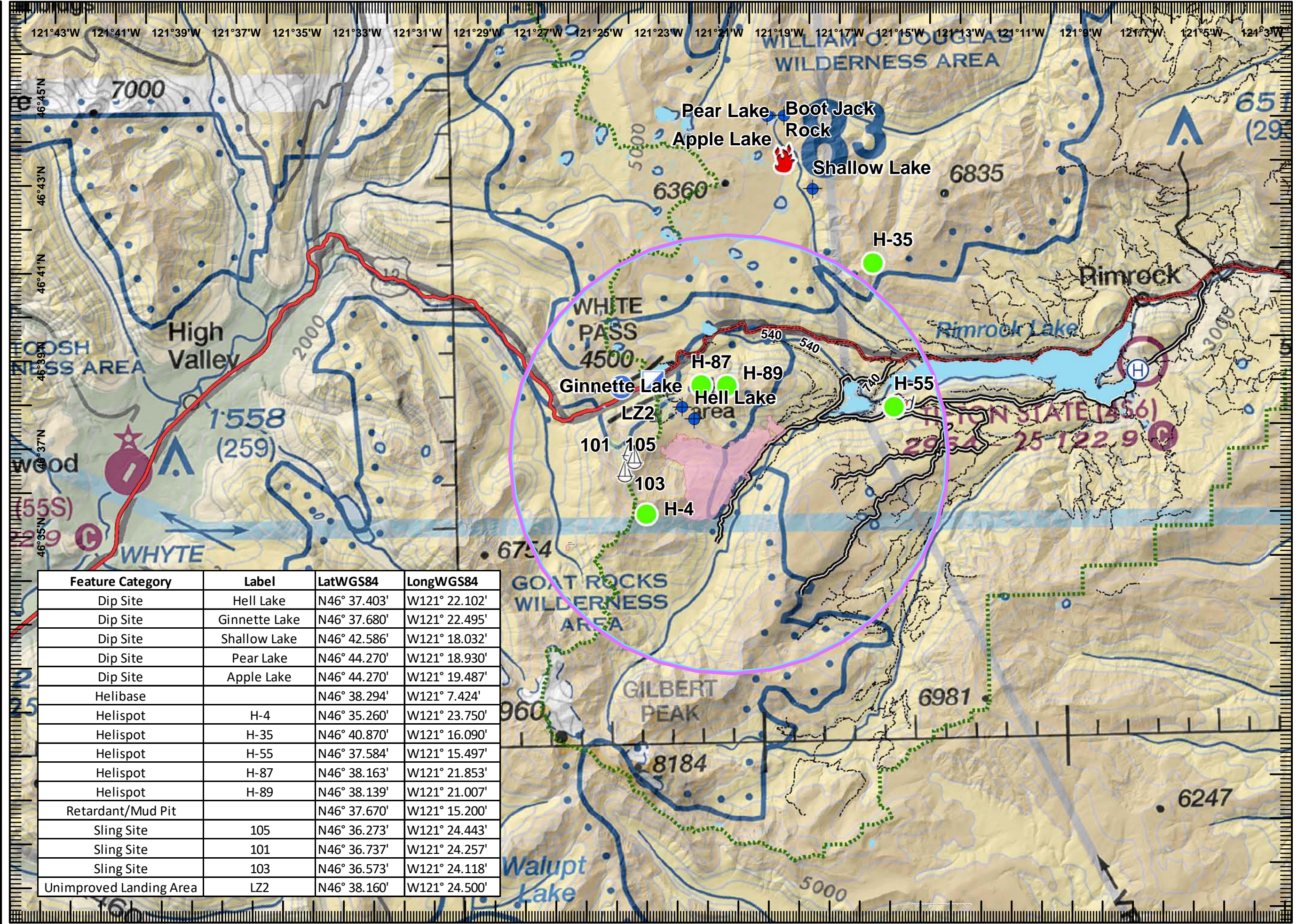



Pilot
08/14/18
MIRIAM FIRE
WAOWF-000433
2,250 acres
CLEAR FORK FIRE
WAGPF-000521
10 acres
Boot Jack Rock
OWF-000535
Datum WGS 84

-  Dip Site
-  Drop Point
-  Helibase
-  Landing Zone
-  Helispot
-  Incident Command Post
-  Repeater
-  Retardant/Mud Pit
-  Sling Site
-  TFR



Feature Category	Label	LatWGS84	LongWGS84
Dip Site	Hell Lake	N46° 37.403'	W121° 22.102'
Dip Site	Ginnette Lake	N46° 37.680'	W121° 22.495'
Dip Site	Shallow Lake	N46° 42.586'	W121° 18.032'
Dip Site	Pear Lake	N46° 44.270'	W121° 18.930'
Dip Site	Apple Lake	N46° 44.270'	W121° 19.487'
Helibase		N46° 38.294'	W121° 7.424'
Helispot	H-4	N46° 35.260'	W121° 23.750'
Helispot	H-35	N46° 40.870'	W121° 16.090'
Helispot	H-55	N46° 37.584'	W121° 15.497'
Helispot	H-87	N46° 38.163'	W121° 21.853'
Helispot	H-89	N46° 38.139'	W121° 21.007'
Retardant/Mud Pit		N46° 37.670'	W121° 15.200'
Sling Site	105	N46° 36.273'	W121° 24.443'
Sling Site	101	N46° 36.737'	W121° 24.257'
Sling Site	103	N46° 36.573'	W121° 24.118'
Unimproved Landing Area	LZ2	N46° 38.160'	W121° 24.500'