

Transportation

08/15/2018

Miriam Fire

WA-OWF-000443

Est Acres 2,250

Clear Fork Fire

WA-GPF-000521


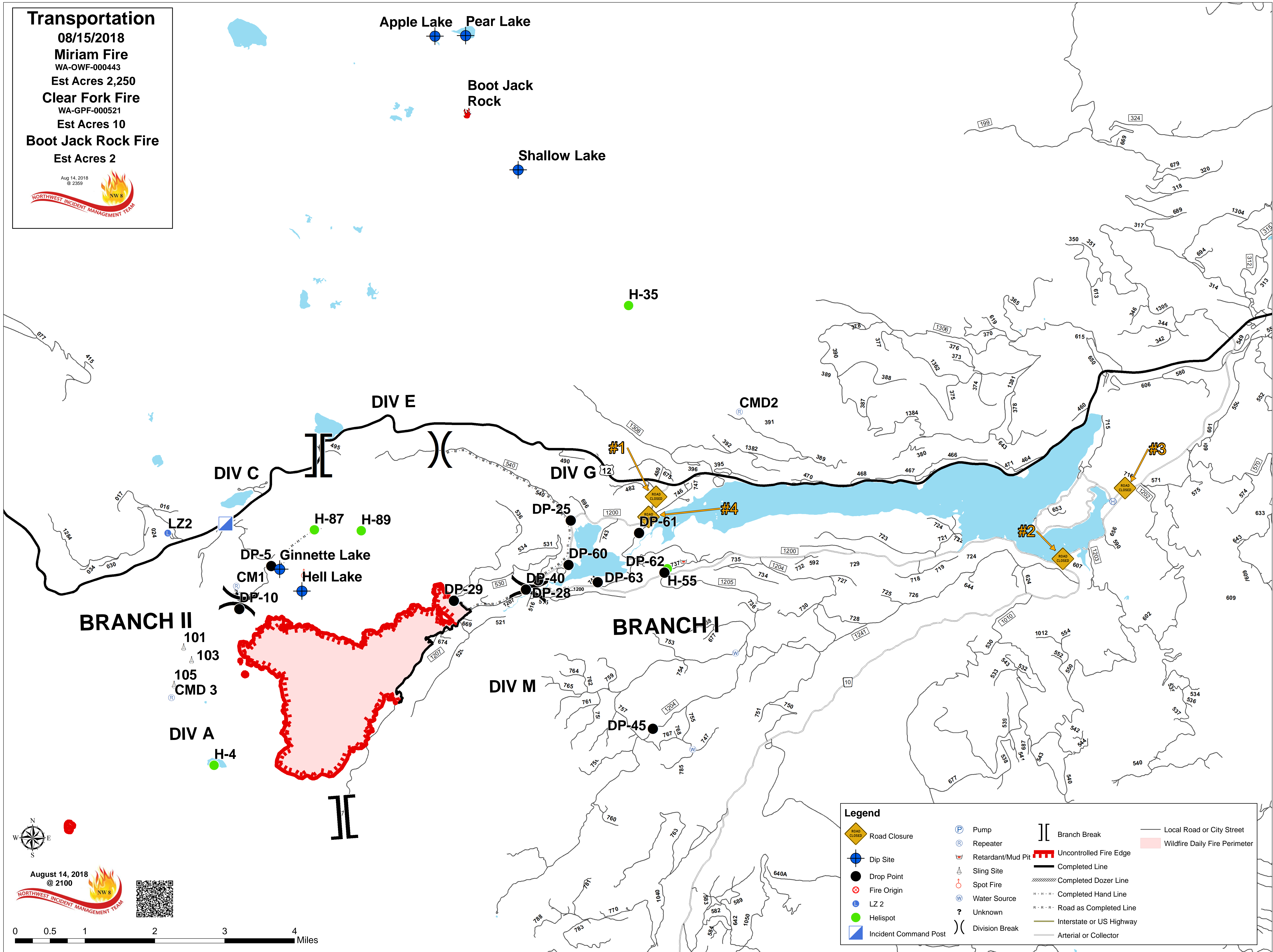
Est Acres 10

Boot Jack Rock Fire

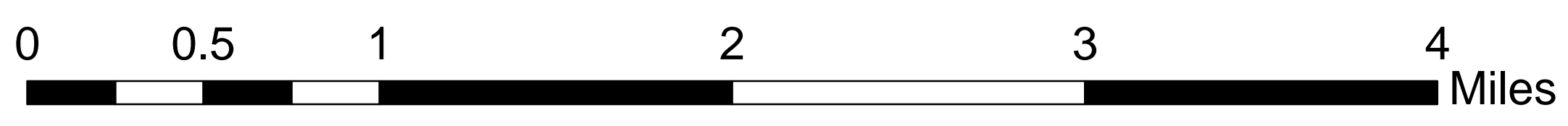
Est Acres 2

Aug 14, 2018

@ 2359



August 14, 2018 @ 2100



Legend

- | | | | |
|-----------------------|-------------------|--------------------------|-------------------------------|
| Road Closure | Pump | Branch Break | Local Road or City Street |
| Dip Site | Repeater | Uncontrolled Fire Edge | Wildfire Daily Fire Perimeter |
| Drop Point | Retardant/Mud Pit | Completed Line | |
| Fire Origin | Sling Site | Completed Dozer Line | |
| LZ 2 | Spot Fire | Completed Hand Line | |
| Helispot | Water Source | Road as Completed Line | |
| Incident Command Post | Unknown | Interstate or US Highway | |
| | Division Break | Arterial or Collector | |