

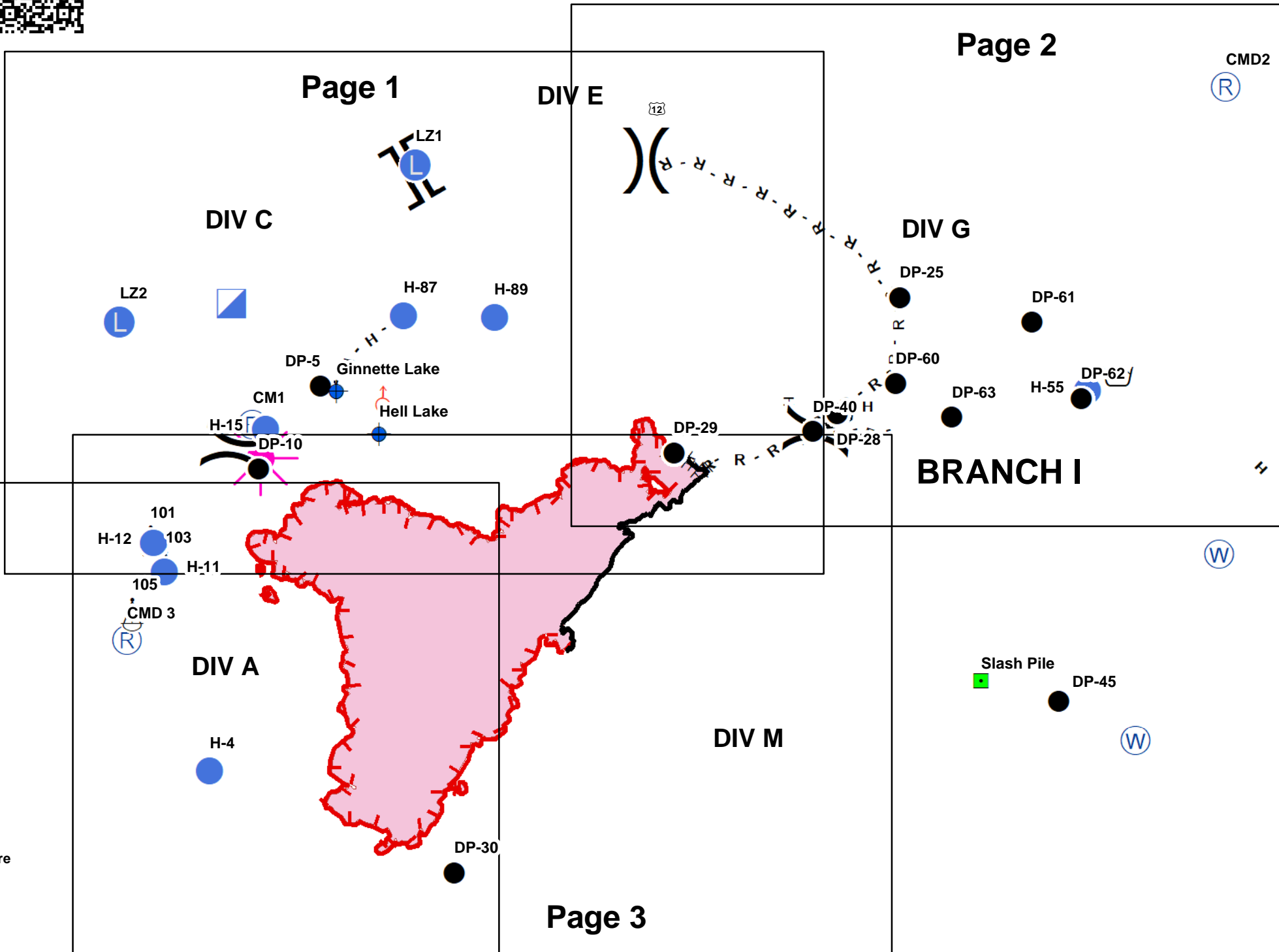


121°29'W 121°28'W 121°27'W 121°26'W 121°25'W 121°24'W 121°23'W 121°22'W 121°21'W 121°20'W 121°19'W 121°18'W 121°17'W 121°16'W 121°15'W 121°14'W 121°13'W 121°12'W 121°11'W

IAP
 08/16/2018
Miriam
 WA-OWF-000443
 2400 acres @ of 8/15/18
Clear Fork
 WA-GPF-000521
 10 acres @ of 8/13/18

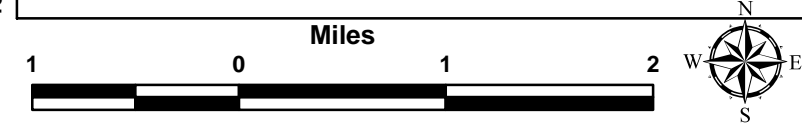



Aug 15, 2018
 @ 2216



Legend

- Dip Site
- Helispot
- Drop Point
- Fire Location
- Fire Origin
- Helibase
- Landing Zone
- Incident Command Post
- Landmark
- Pump
- Repeater
- Retardant/Mud Pit
- Sling Site
- Spot Fire
- Water Source
- Division Break
- Branch Break
- Uncontrolled Fire Edge
- Completed Line
- Completed Dozer Line
- Completed Hand Line
- Road as Completed Line
- Exposed Power Cable on Ground



46°34'N

46°35'N

46°36'N

46°37'N

46°38'N

46°39'N

46°40'N

Page 3

Page 1

Page 2

Page 4

BRANCH II

BRANCH I

DIV A

DIV C

DIV E

DIV G

DIV M

CMD2

CMD 3

CM1

LZ1

LZ2

H-12

101

103

105

H-4

H-11

H-87

H-89

Ginnette Lake

Hell Lake

DP-5

H-15

DP-10

DP-29

DP-40

DP-28

DP-25

DP-61

DP-60

DP-63

H-55

DP-62

Slash Pile

DP-45

Clear Fork Fire

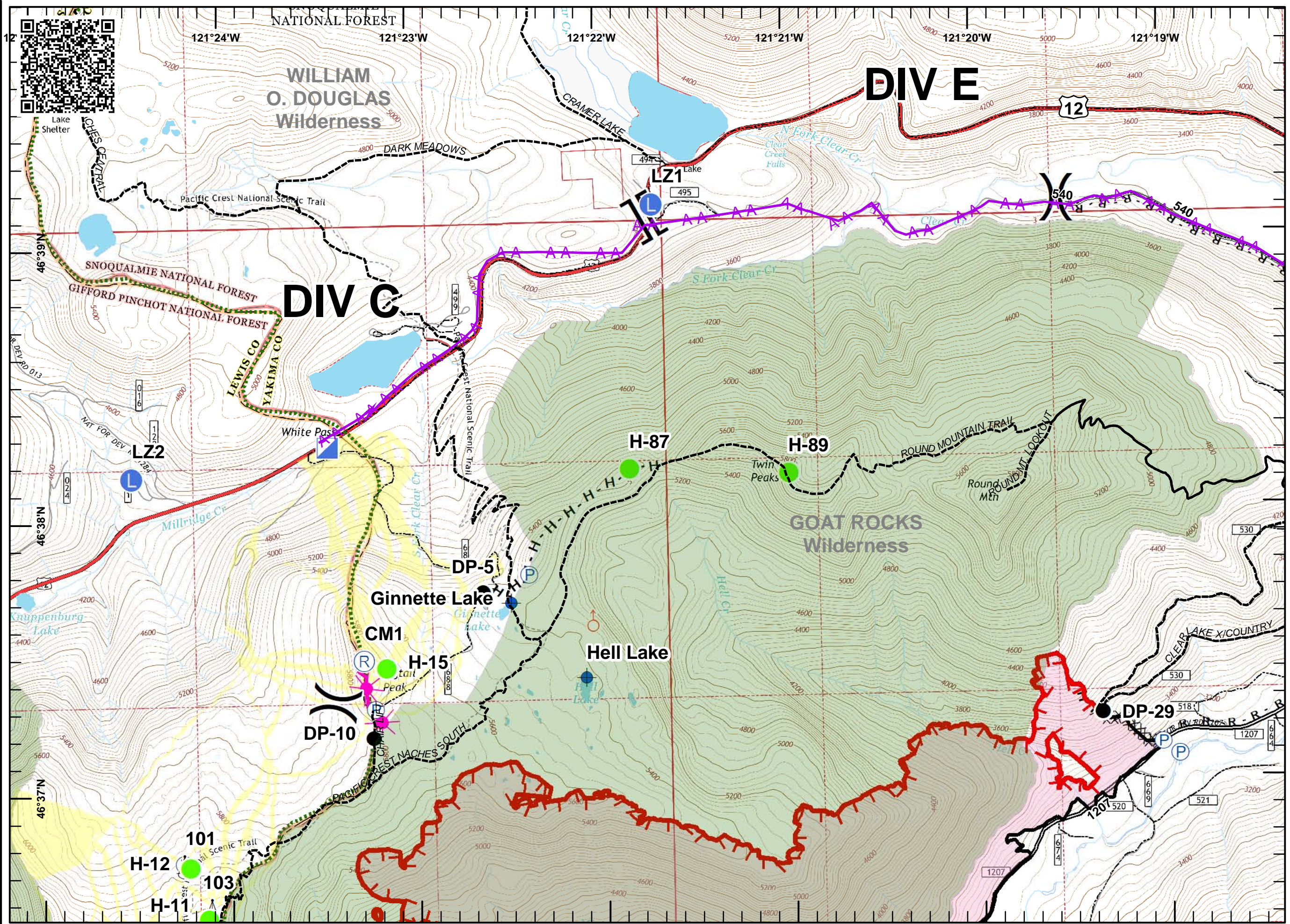
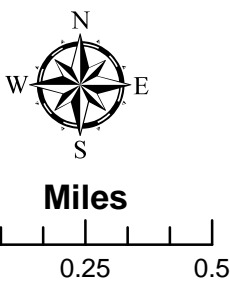
46°34'N 46°35'N 46°36'N 46°37'N 46°38'N 46°39'N 46°40'N

IAP
 08/16/2018
Miriam
 WA-OWF-000443
 2400 acres @ of 8/15/18
Clear Fork
 WA-GPF-000521
 10 acres @ of 8/13/18



Page 1

- Dip Site
- Drop Point
- Helibase
- Landing Zone
- Helispot
- Incident Command Post
- Landmark
- Repeater
- Retardant/Mud Pit
- Sling Site
- Spot Fire
- Water Source
- Division Break
- Branch Break
- Uncontrolled Fire Edge
- Completed Line
- Completed Dozer Line
- H - Completed Hand Line
- R - Road as Completed Line
- Exposed Power Cable on Ground
- Powerlines
- Naches Ranger District

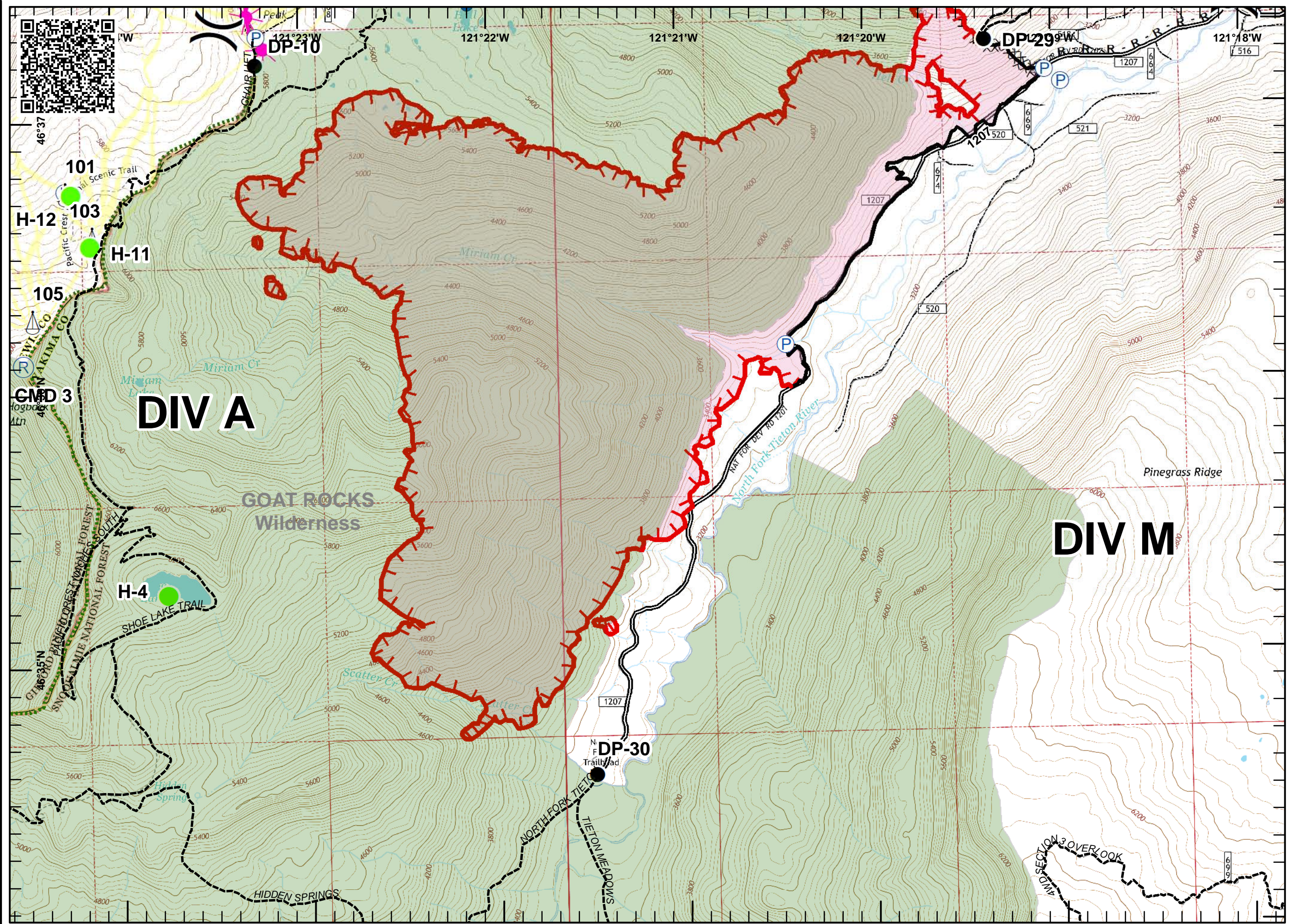
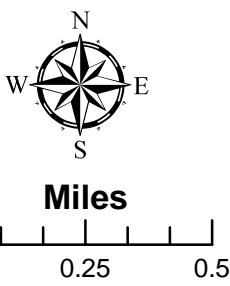


IAP
 08/16/2018
Miriam
 WA-OWF-000443
 2400 acres @ of 8/15/18
Clear Fork
 WA-GPF-000521
 10 acres @ of 8/13/18



Page 3

- Dip Site
- Drop Point
- Helibase
- Landing Zone
- Helispot
- Incident Command Post
- Landmark
- Repeater
- Retardant/Mud Pit
- Sling Site
- Spot Fire
- Water Source
- Division Break
- Branch Break
- Uncontrolled Fire Edge
- Completed Line
- Completed Dozer Line
- H - Completed Hand Line
- R - Road as Completed Line
- Exposed Power Cable on Ground
- Powerlines
- Naches Ranger District



IAP
 08/16/2018
Miriam
 WA-OWF-000443
 2400 acres @ of 8/15/18
Clear Fork
 WA-GPF-000521
 10 acres @ of 8/13/18



Page 4

- Dip Site
- Drop Point
- Helibase
- Landing Zone
- Helispot
- Incident Command Post
- Landmark
- Repeater
- Retardant/Mud Pit
- Sling Site
- Spot Fire
- Water Source
- Division Break
- Branch Break
- Uncontrolled Fire Edge
- Completed Line
- Completed Dozer Line
- Completed Hand Line
- Road as Completed Line
- Exposed Power Cable on Ground
- Powerlines
- Naches Ranger District

