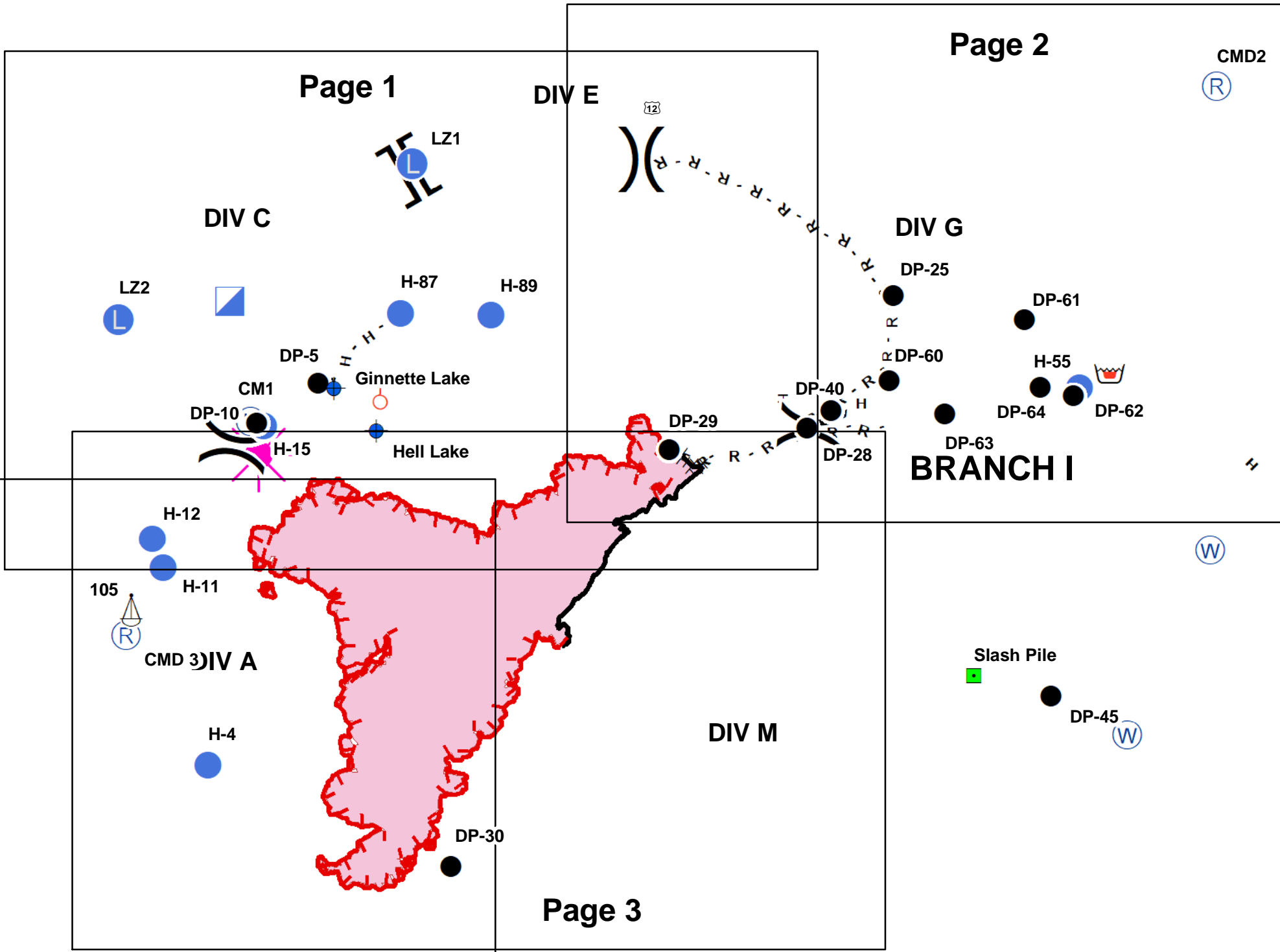


121°29'W 121°28'W 121°27'W 121°26'W 121°25'W 121°24'W 121°23'W 121°22'W 121°21'W 121°20'W 121°19'W 121°18'W 121°17'W 121°16'W 121°15'W 121°14'W 121°13'W 121°12'W 121°11'W

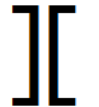
IAP
08/17/2018
Miriam
WA-OWF-000443
2650 acres @ of 8/16/18
Clear Fork
WA-GPF-000521
10 acres @ of 8/16/18



- Legend**
- Dip Site
 - Helispot
 - Drop Point
 - Fire Location
 - Fire Origin
 - Helibase
 - Landing Zone
 - Incident Command Post
 - Landmark
 - Pump
 - Repeater
 - Retardant/Mud Pit
 - Sling Site
 - Spot Fire
 - Water Source
 - Division Break
 - Branch Break
 - Uncontrolled Fire Edge
 - Completed Line
 - Completed Dozer Line
 - Completed Hand Line
 - Road as Completed Line
 - Exposed Power Cable on Ground



0 0.5 1 2 3 Miles

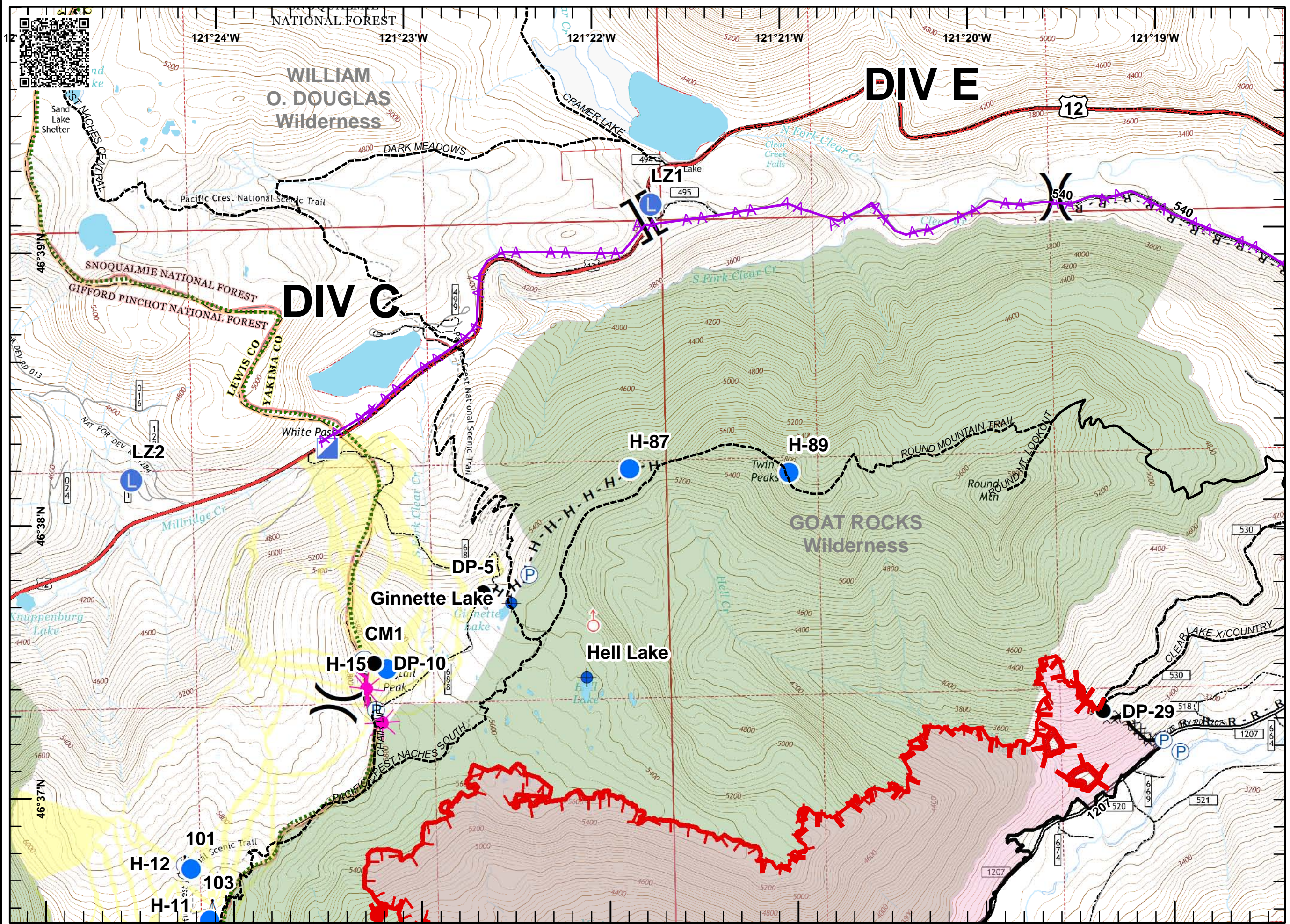
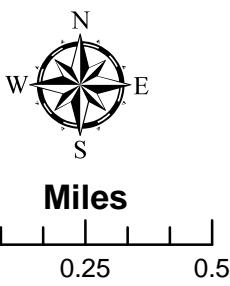


IAP
 08/17/2018
Miriam
 WA-OWF-000443
 2650 acres @ of 8/16/18
Clear Fork
 WA-GPF-000521
 10 acres @ of 8/16/18



Page 1

- Dip Site
- Drop Point
- Helibase
- Landing Zone
- Helispot
- Incident Command Post
- Landmark
- Repeater
- Retardant/Mud Pit
- Sling Site
- Spot Fire
- Water Source
- Division Break
- Branch Break
- Uncontrolled Fire Edge
- Completed Line
- Completed Dozer Line
- Completed Hand Line
- Road as Completed Line
- Exposed Power Cable on Ground
- Powerlines
- Naches Ranger District

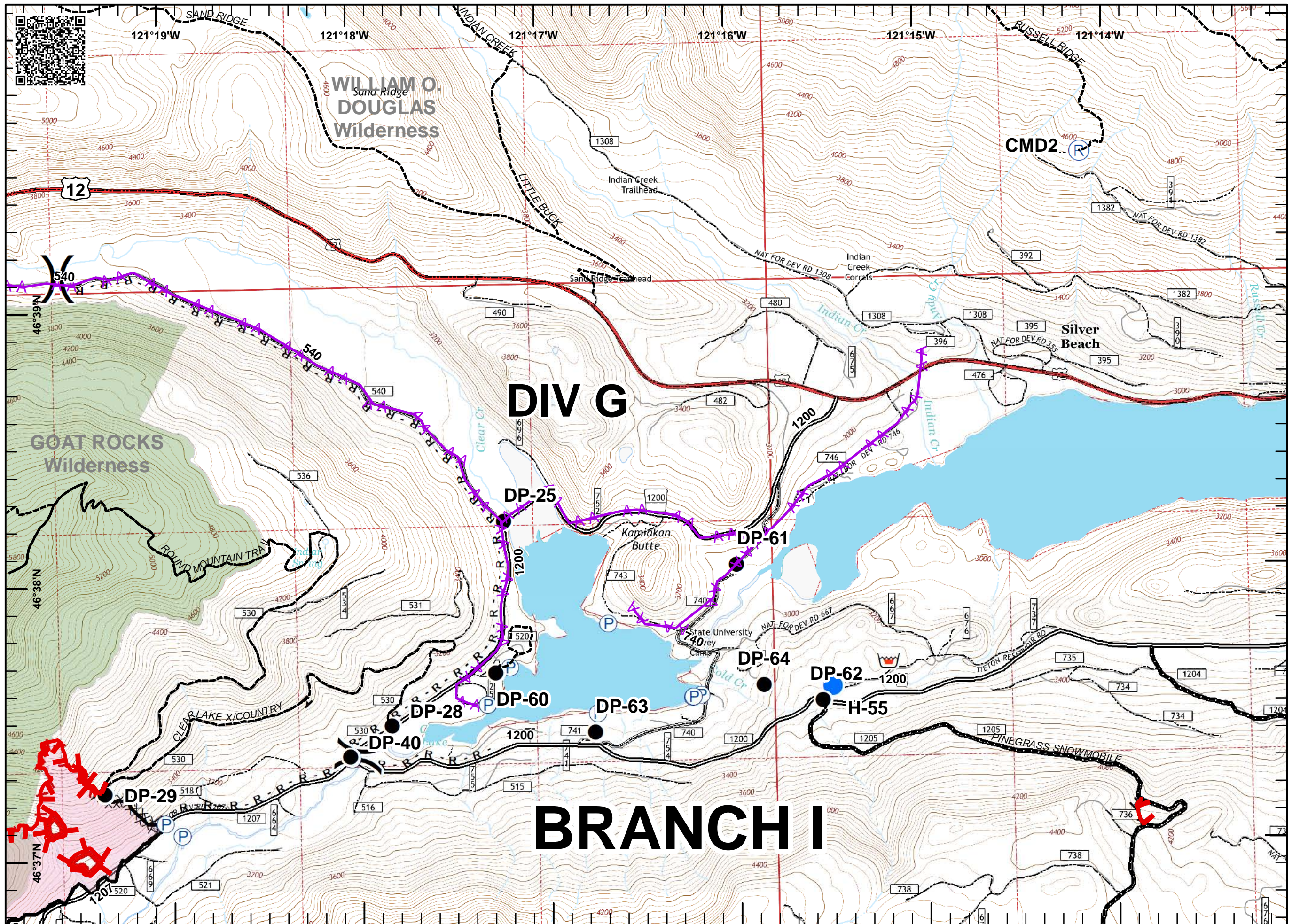
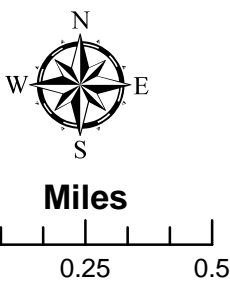


IAP
 08/17/2018
 Miriam
 WA-OWF-000443
 2650 acres @ of 8/16/18
 Clear Fork
 WA-GPF-000521
 10 acres @ of 8/16/18



Page 2

- Dip Site
- Drop Point
- Helibase
- Landing Zone
- Helispot
- Incident Command Post
- Landmark
- Repeater
- Retardant/Mud Pit
- Sling Site
- Spot Fire
- Water Source
- Division Break
- Branch Break
- Uncontrolled Fire Edge
- Completed Line
- Completed Dozer Line
- Completed Hand Line
- Road as Completed Line
- Exposed Power Cable on Ground
- Powerlines
- Naches Ranger District

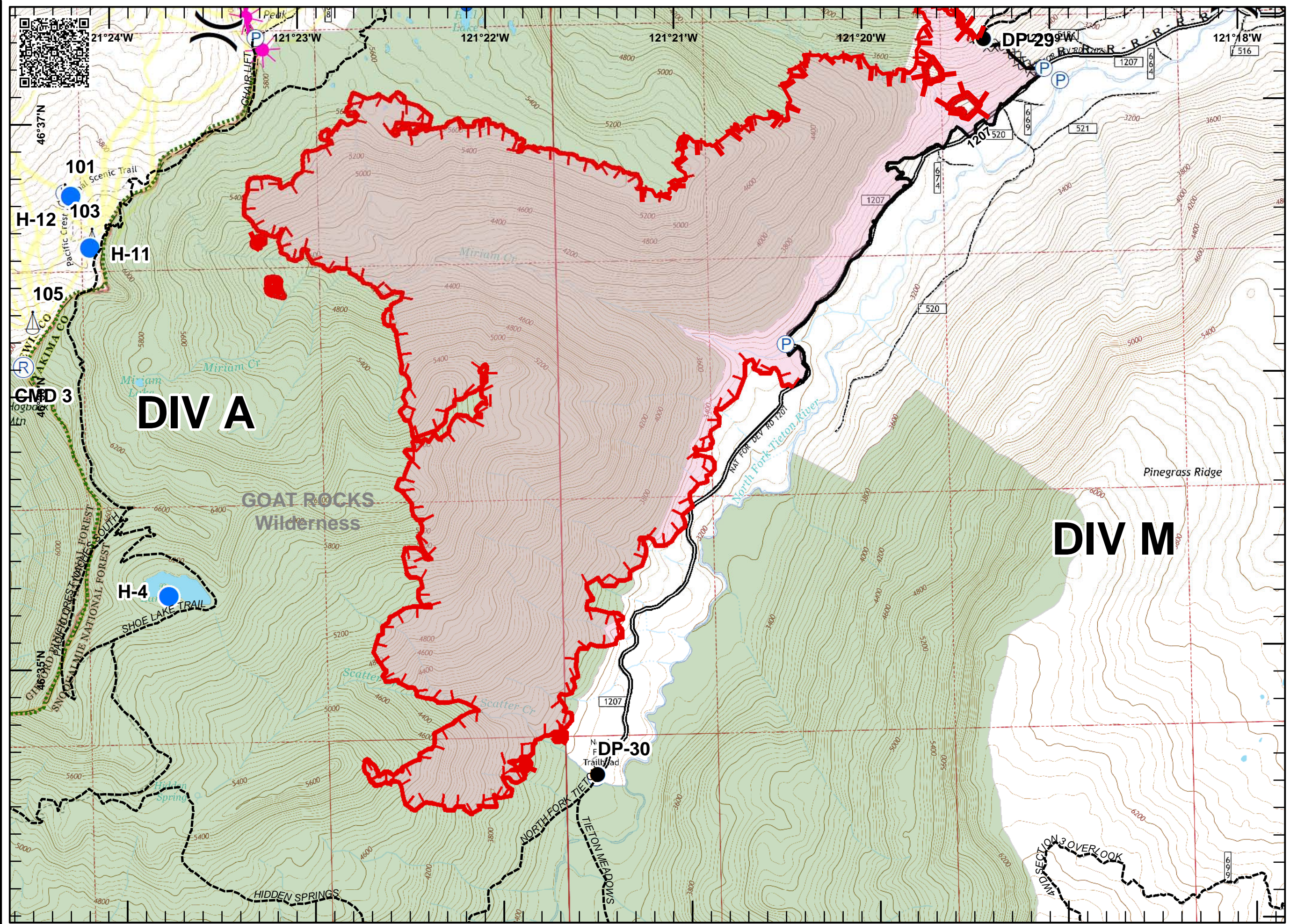
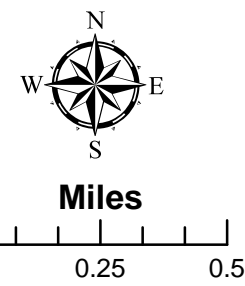


IAP
 08/17/2018
Miriam
 WA-OWF-000443
 2650 acres @ of 8/16/18
Clear Fork
 WA-GPF-000521
 10 acres @ of 8/16/18



Page 3

- Dip Site
- Drop Point
- Helibase
- Landing Zone
- Helispot
- Incident Command Post
- Landmark
- Repeater
- Retardant/Mud Pit
- Sling Site
- Spot Fire
- Water Source
- Division Break
- Branch Break
- Uncontrolled Fire Edge
- Completed Line
- Completed Dozer Line
- H - Completed Hand Line
- R - Road as Completed Line
- Exposed Power Cable on Ground
- Powerlines
- Naches Ranger District

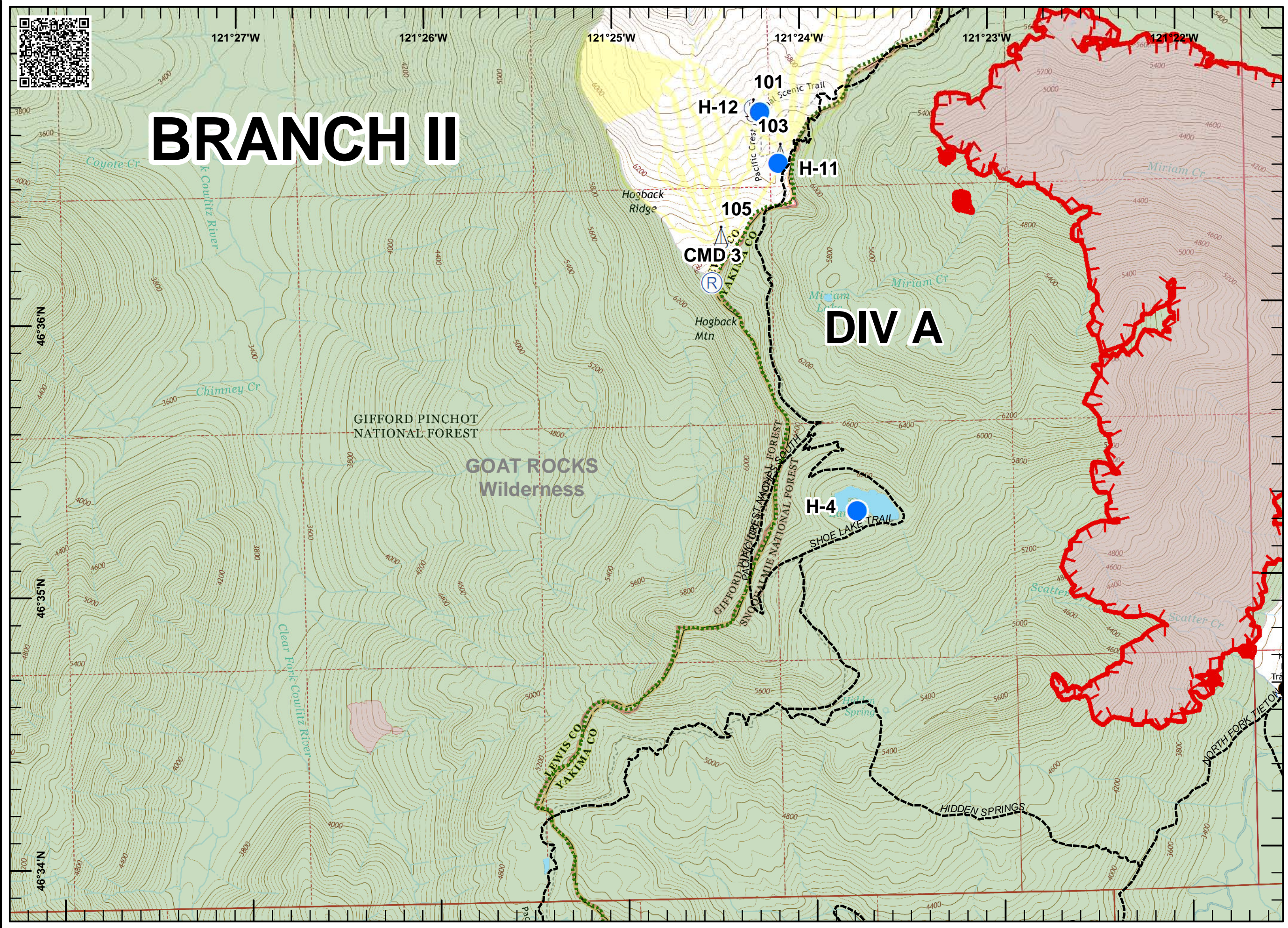
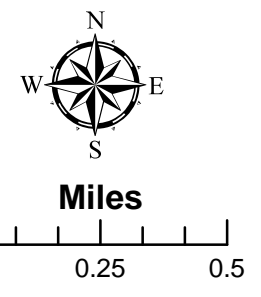


IAP
 08/17/2018
Miriam
 WA-OWF-000443
 2650 acres @ of 8/16/18
Clear Fork
 WA-GPF-000521
 10 acres @ of 8/16/18

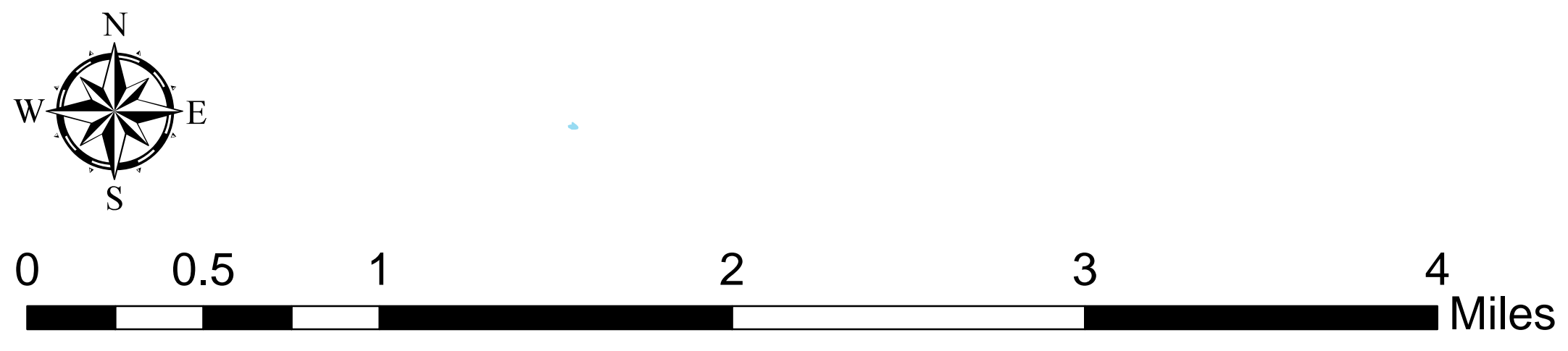
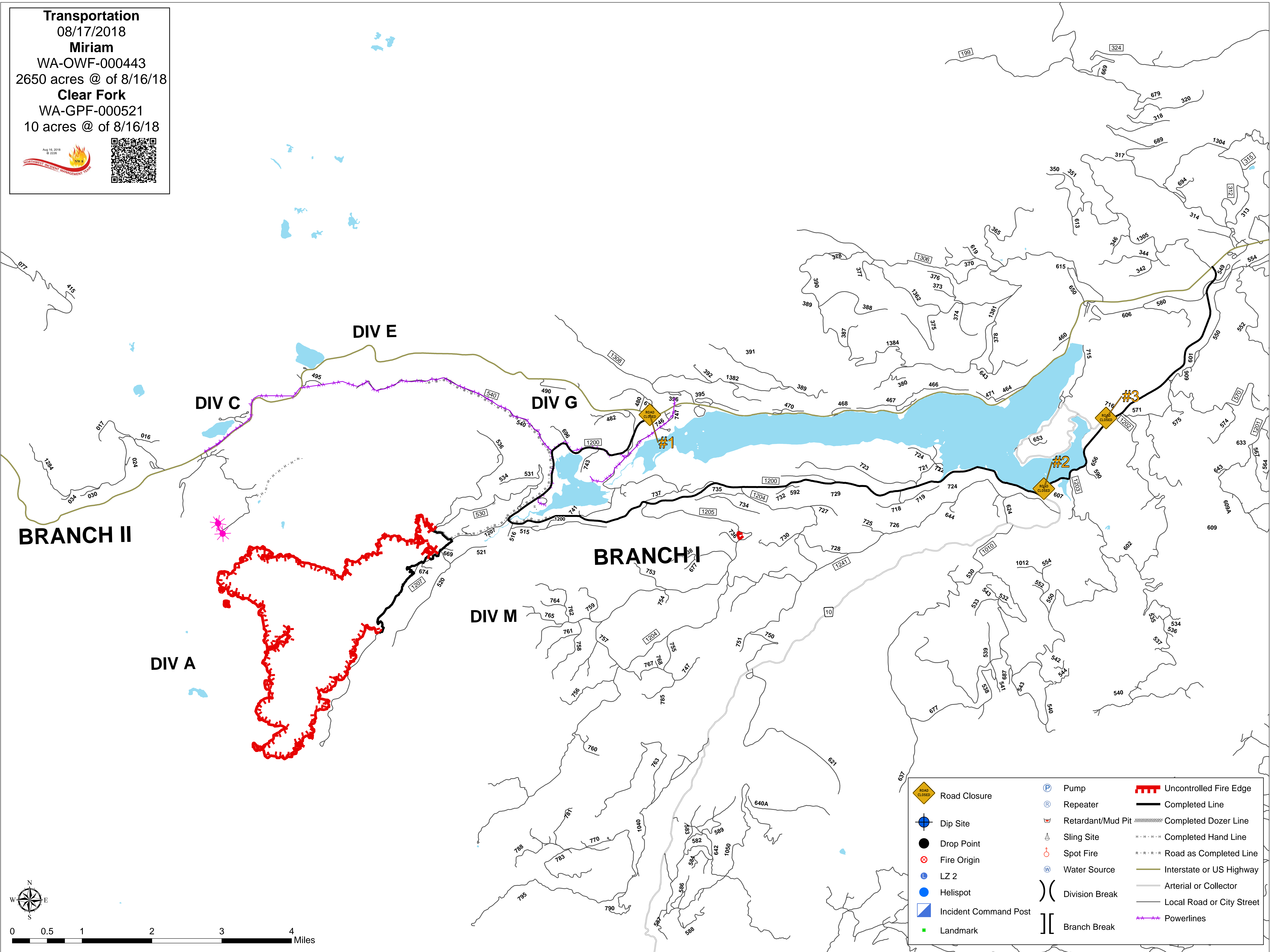


Page 4

- Dip Site
- Drop Point
- Helibase
- Landing Zone
- Helispot
- Incident Command Post
- Landmark
- Repeater
- Retardant/Mud Pit
- Sling Site
- Spot Fire
- Water Source
- Division Break
- Branch Break
- Uncontrolled Fire Edge
- Completed Line
- Completed Dozer Line
- H - Completed Hand Line
- R - Road as Completed Line
- Exposed Power Cable on Ground
- Powerlines
- Naches Ranger District



Transportation
 08/17/2018
Miriam
 WA-OWF-000443
 2650 acres @ of 8/16/18
Clear Fork
 WA-GPF-000521
 10 acres @ of 8/16/18



	Road Closure		Pump		Uncontrolled Fire Edge
	Dip Site		Repeater		Completed Line
	Drop Point		Retardant/Mud Pit		Completed Dozer Line
	Fire Origin		Sling Site		Completed Hand Line
	LZ 2		Spot Fire		Road as Completed Line
	Helispot		Water Source		Interstate or US Highway
	Incident Command Post		Division Break		Arterial or Collector
	Landmark		Branch Break		Local Road or City Street
					Powerlines