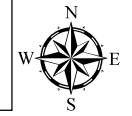


IAP
 08/18/2018
Miriam
 WA-OWF-000443
 2659 acres as of
 8/16/18 @1837
Clear Fork
 WA-GPF-000521
 17 acres as of
 8/16/18 @1837

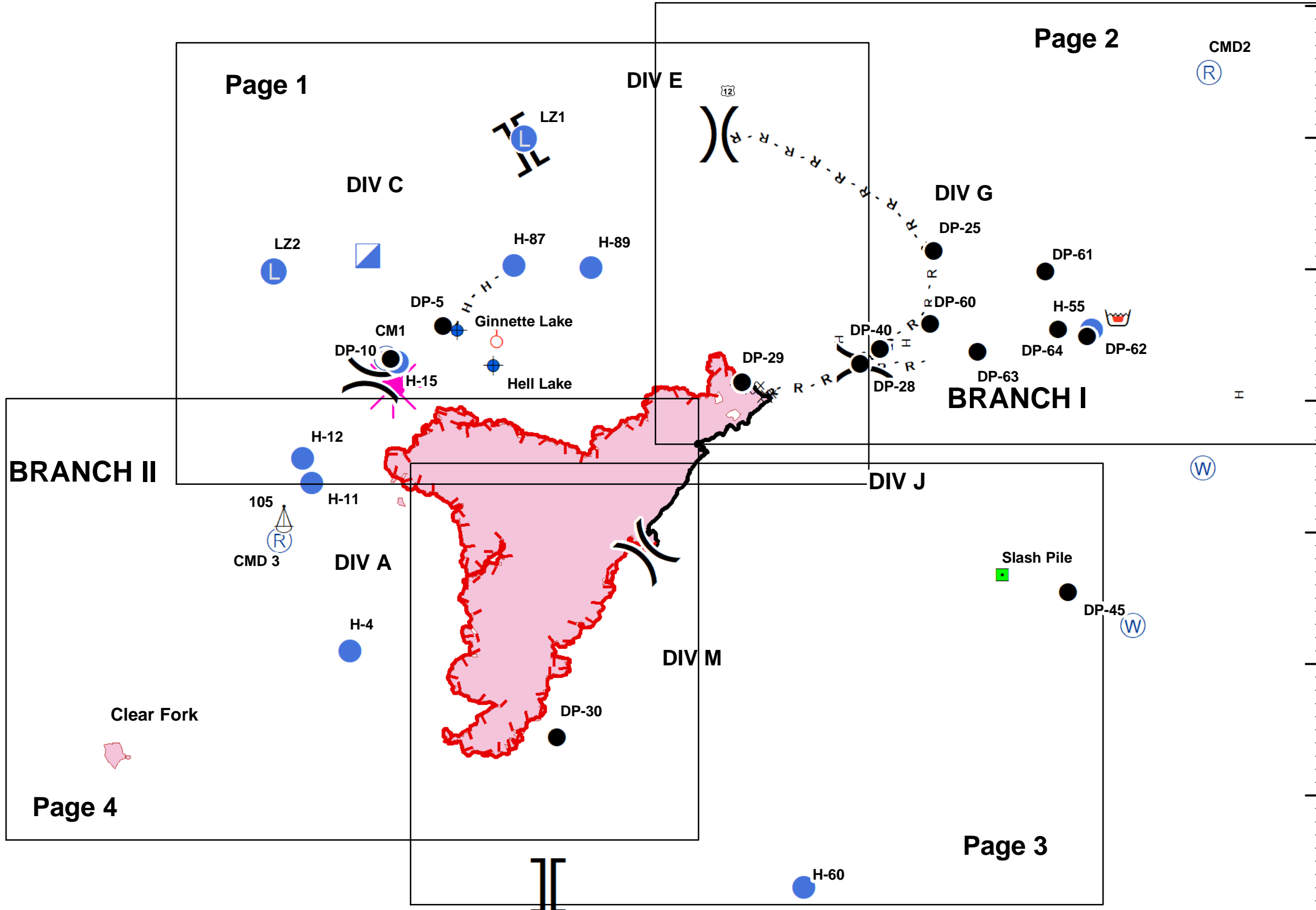


121°28'W 121°27'W 121°26'W 121°25'W 121°24'W 121°23'W 121°22'W 121°21'W 121°20'W 121°19'W 121°18'W 121°17'W 121°16'W 121°15'W 121°14'W 121°13'W

- Dip Site
- Helispot
- Drop Point
- Fire Origin
- Helibase
- Landing Zone
- Incident Command Post
- Landmark
- Pump
- Repeater
- Retardant/Mud Pit
- Sling Site
- Spot Fire
- Water Source
- Division Break
- Branch Break
- Uncontrolled Fire Edge
- Completed Line
- Completed Dozer Line
- Completed Hand Line
- Road as Completed Line
- Exposed Power Cable on Ground



0 0.5 1 2 3 Miles



Page 2

Page 1

BRANCH II

BRANCH I

Page 4

Page 3






















CMD2 (R)

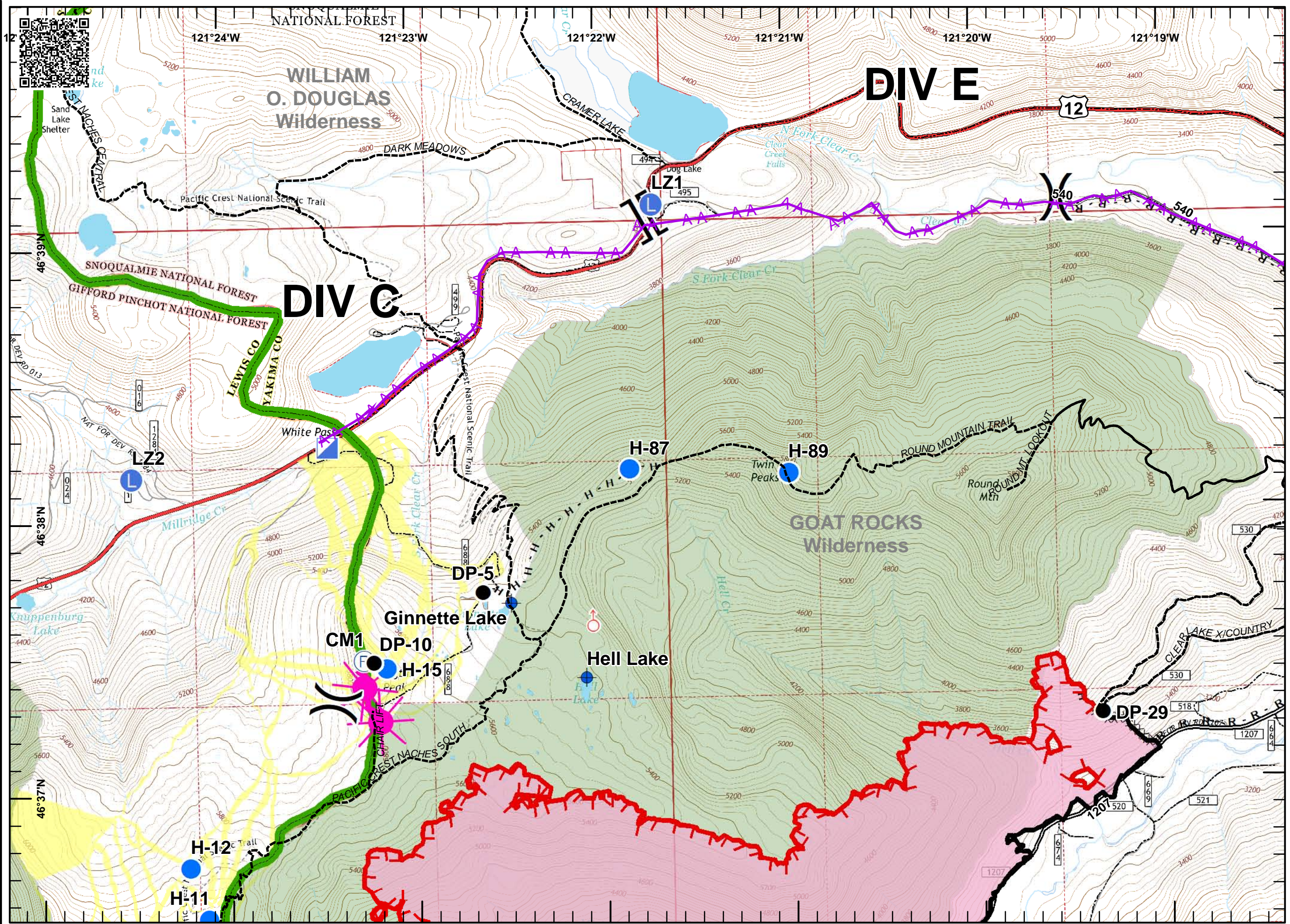
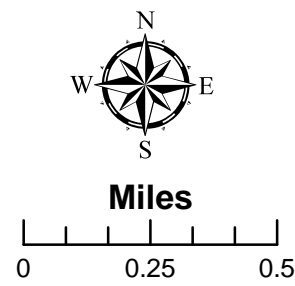
(W)

(W)

IAP
 08/18/2018
Miriam
 WA-OWF-000443
 2659 acres as of
 8/16/18 @ 1837
Clear Fork
 WA-GPF-000521
 17 acres as of
 8/16/18 @ 1837











Page 1

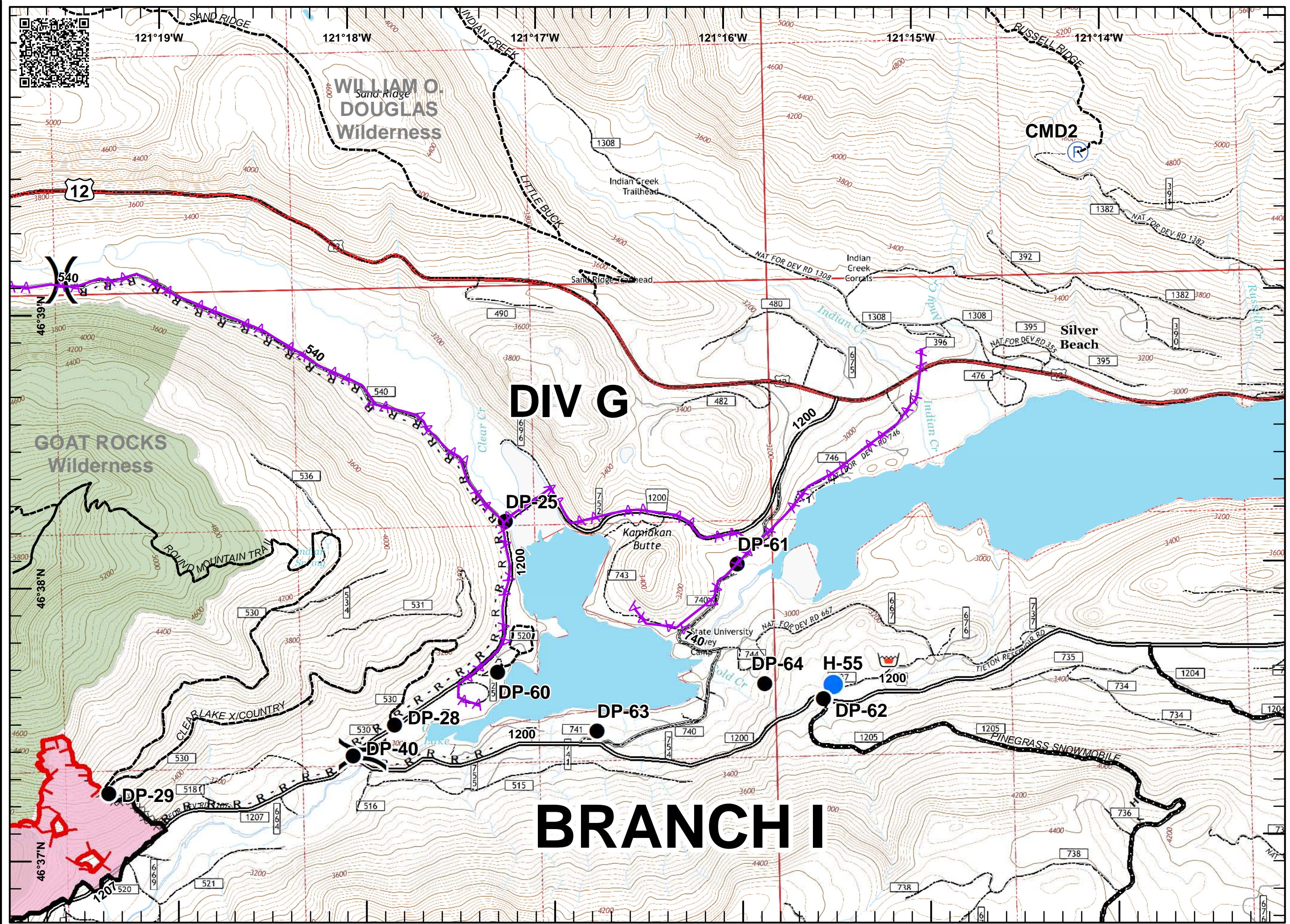
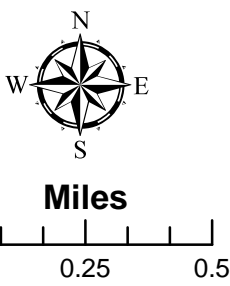
-  Dip Site
-  Drop Point
-  Helibase
-  Landing Zone
-  Helispot
-  Incident Command Post
-  Landmark
-  Repeater
-  Retardant/Mud Pit
-  Sling Site
-  Spot Fire
-  Water Source
-  Division Break
-  Branch Break
-  Uncontrolled Fire Edge
-  Completed Line
-  Completed Dozer Line
-  Completed Hand Line
-  Road as Completed Line
-  Exposed Cable on Ground
-  Naches Ranger District



IAP
 08/18/2018
Miriam
 WA-OWF-000443
 2659 acres as of
 8/16/18 @ 1837
Clear Fork
 WA-GPF-000521
 17 acres as of
 8/16/18 @ 1837

Page 2

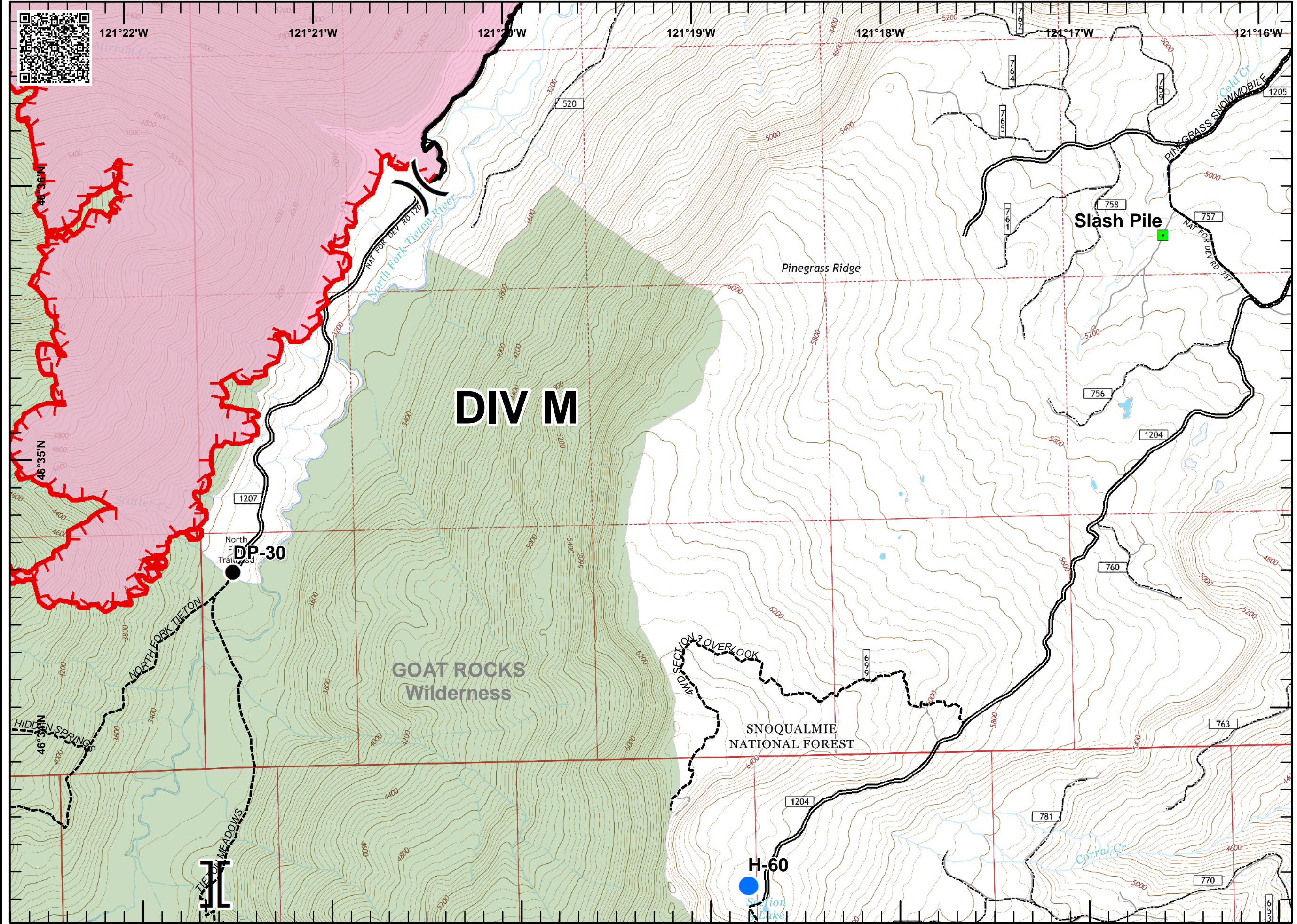
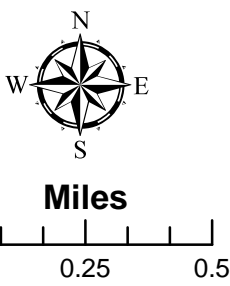
-  Dip Site
-  Drop Point
-  Helibase
-  Landing Zone
-  Helispot
-  Incident Command Post
-  Landmark
-  Repeater
-  Retardant/Mud Pit
-  Sling Site
-  Spot Fire
-  Water Source
-  Division Break
-  Branch Break
-  Uncontrolled Fire Edge
-  Completed Line
-  Completed Dozer Line
-  Completed Hand Line
-  Road as Completed Line
-  Exposed Cable on Ground
-  Naches Ranger District



IAP
 08/18/2018
Miriam
 WA-OWF-000443
 2659 acres as of
 8/16/18 @ 1837
Clear Fork
 WA-GPF-000521
 17 acres as of
 8/16/18 @ 1837











Page 3 Aug 17, 2018 @ 2139

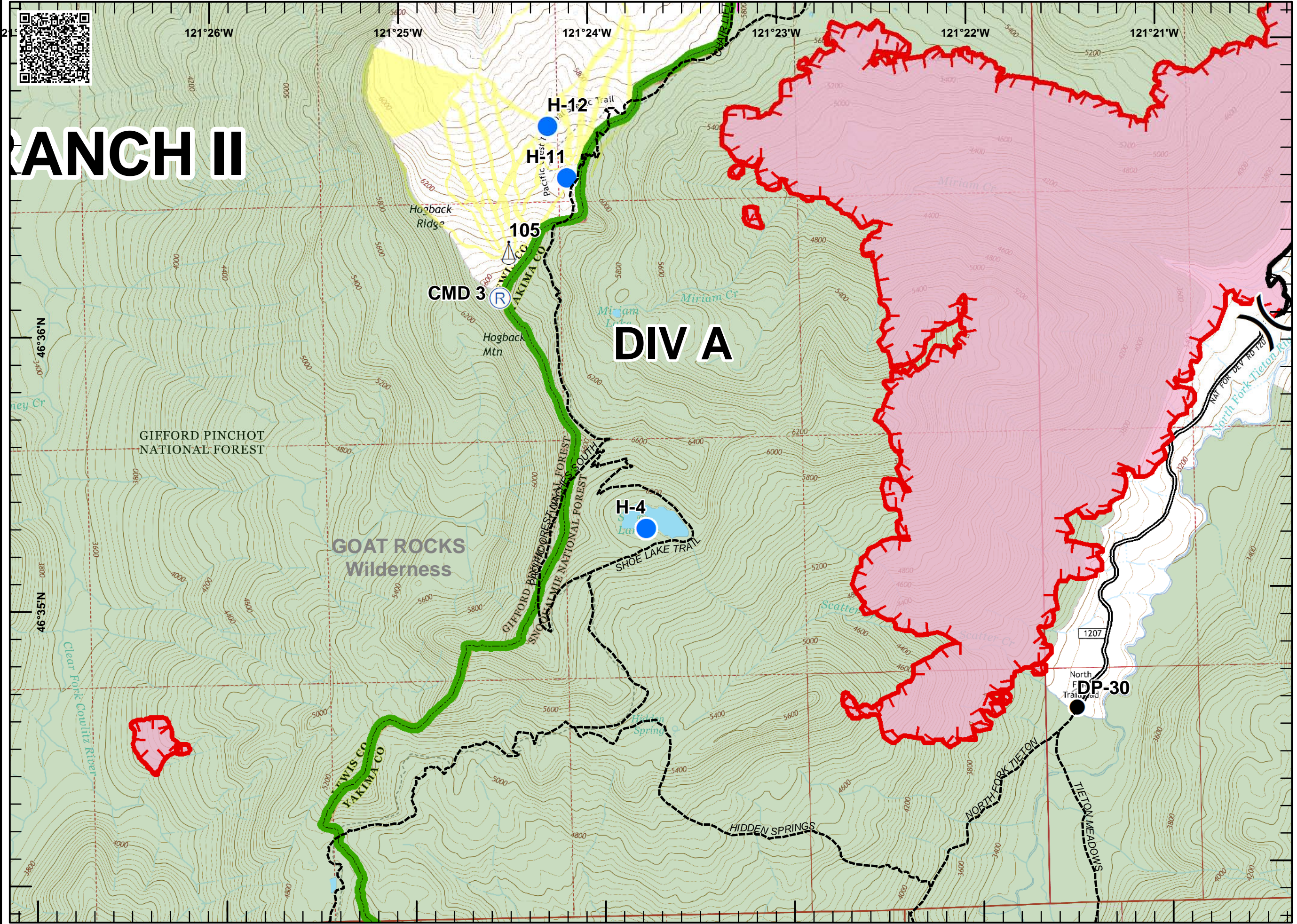
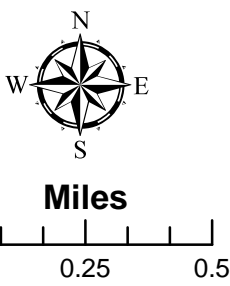
- Dip Site
- Drop Point
- Helibase
- Landing Zone
- Helispot
- Incident Command Post
- Landmark
- Repeater
- Retardant/Mud Pit
- Sling Site
- Spot Fire
- Water Source
- Division Break
- Branch Break
- Uncontrolled Fire Edge
- Completed Line
- Completed Dozer Line
- Completed Hand Line
- Road as Completed Line
- Exposed Cable on Ground
- Naches Ranger District



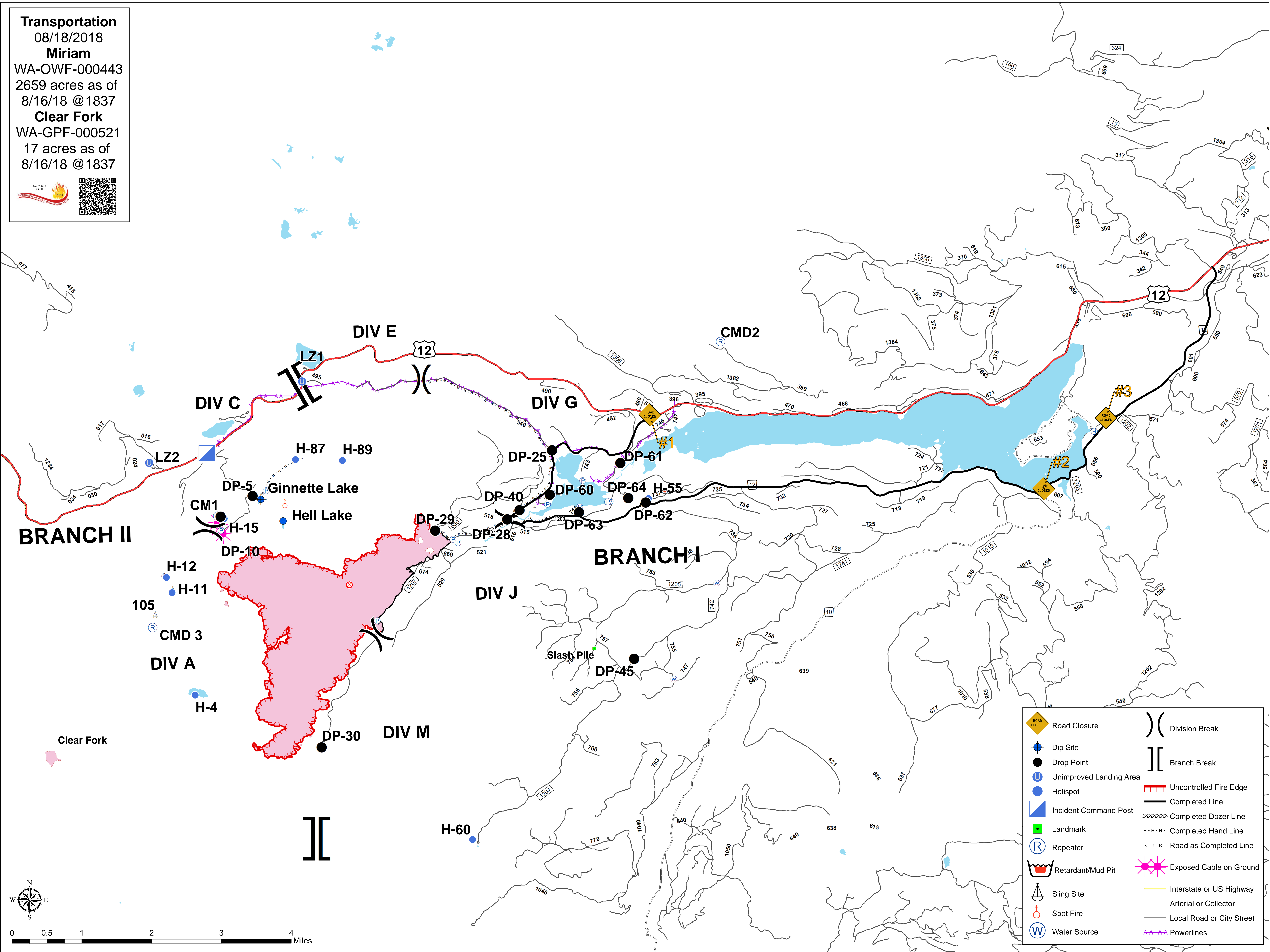
IAP
 08/18/2018
Miriam
 WA-OWF-000443
 2659 acres as of
 8/16/18 @ 1837
Clear Fork
 WA-GPF-000521
 17 acres as of
 8/16/18 @ 1837

Page 4 Aug 17, 2018 @ 2139

-  Dip Site
-  Drop Point
-  Helibase
-  Landing Zone
-  Helispot
-  Incident Command Post
-  Landmark
-  Repeater
-  Retardant/Mud Pit
-  Sling Site
-  Spot Fire
-  Water Source
-  Division Break
-  Branch Break
-  Uncontrolled Fire Edge
-  Completed Line
-  Completed Dozer Line
-  Completed Hand Line
-  Road as Completed Line
-  Exposed Cable on Ground
-  Naches Ranger District



Transportation
 08/18/2018
Miriam
 WA-OWF-000443
 2659 acres as of
 8/16/18 @1837
Clear Fork
 WA-GPF-000521
 17 acres as of
 8/16/18 @1837



	Road Closure		Division Break
	Dip Site		Branch Break
	Unimproved Landing Area		Uncontrolled Fire Edge
	Helispot		Completed Line
	Incident Command Post		Completed Dozer Line
	Landmark		Completed Hand Line
	Repeater		Road as Completed Line
	Retardant/Mud Pit		Exposed Cable on Ground
	Sling Site		Interstate or US Highway
	Spot Fire		Arterial or Collector
	Water Source		Local Road or City Street
			Powerlines

