

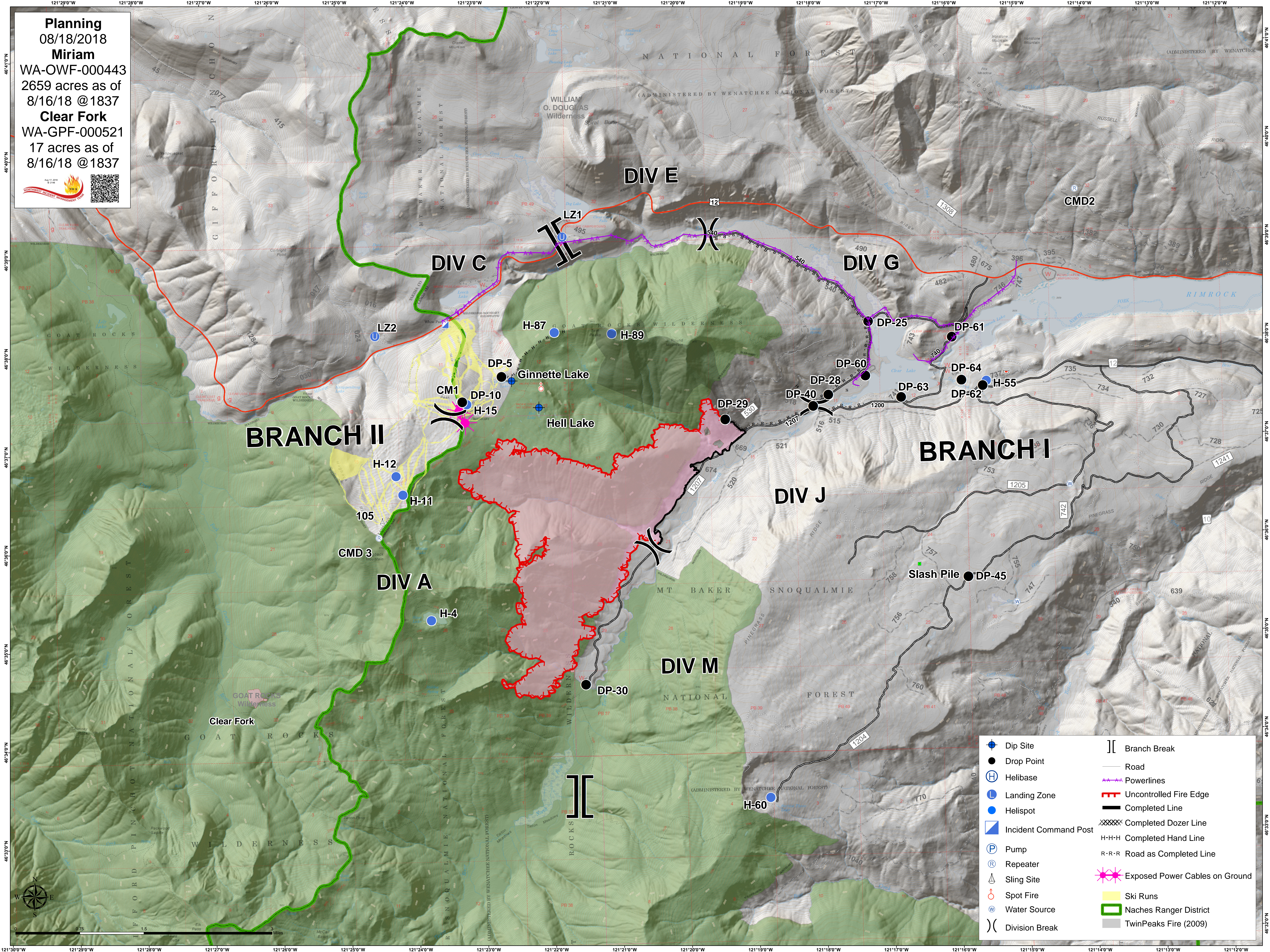
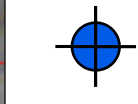






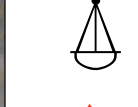




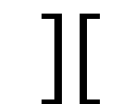




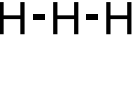








Planning
 08/18/2018
Miriam
 WA-OWF-000443
 2659 acres as of
 8/16/18 @1837
Clear Fork
 WA-GPF-000521
 17 acres as of
 8/16/18 @1837

-  Dip Site
-  Drop Point
-  Helibase
-  Landing Zone
-  Helispot
-  Incident Command Post
-  Pump
-  Repeater
-  Sling Site
-  Spot Fire
-  Water Source
-  Division Break
-  Branch Break
-  Road
-  Powerlines
-  Uncontrolled Fire Edge
-  Completed Line
-  Completed Dozer Line
-  Completed Hand Line
-  Road as Completed Line
-  Exposed Power Cables on Ground
-  Ski Runs
-  Naches Ranger District
-  TwinPeaks Fire (2009)