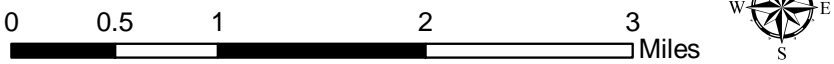
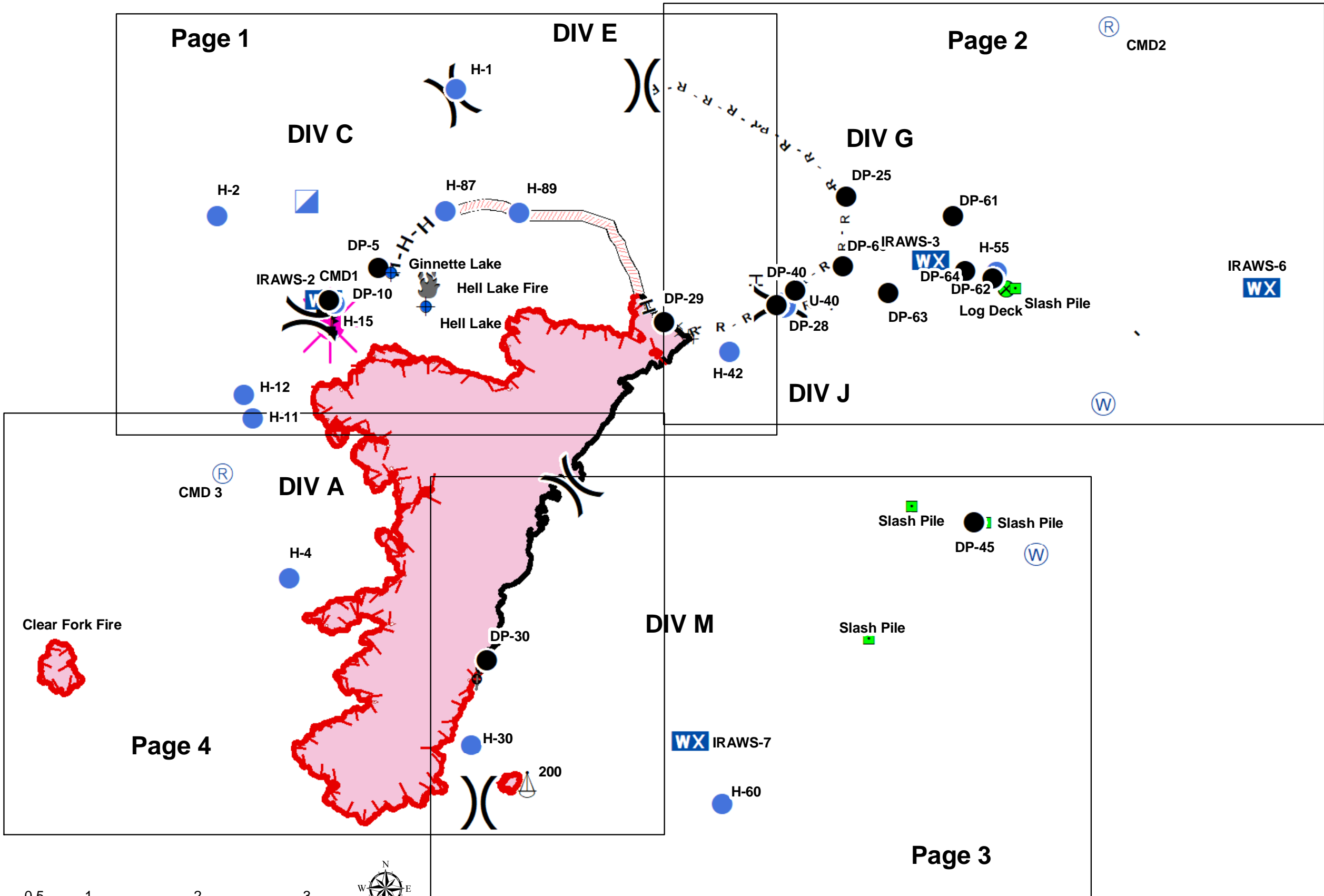


121°30'W 121°29'W 121°28'W 121°27'W 121°26'W 121°25'W 121°24'W 121°23'W 121°22'W 121°21'W 121°20'W 121°19'W 121°18'W 121°17'W 121°16'W 121°15'W 121°14'W 121°13'W 121°12'W

IAP
08/27/2018
Miriam
WA-OWF-000443
4228 acres as of
8/25/18 @ 0047
Clear Fork
WA-GPF-000521
57 acres as of
8/25/18 @ 0047

- Dip Site
- Helispot
- Drop Point
- Fire Location
- Landing Zone
- Incident Command Post
- Slash Pile
- Mobile Weather Unit
- Repeater
- Sling Site
- Water Source
- Value at Risk
- Log Deck
- Division Break
- Completed Hand Line
- Uncontrolled Fire Edge
- Completed Line
- Completed Dozer Line
- Road as Completed Line
- Exposed Cable on Ground
- Aerial Retardant Line
- Trail Prepped as Line



IAP
 08/27/2018
Miriam
 WA-OWF-000443
 4228 acres as of
 8/25/18 @ 0047
Clear Fork
 WA-GPF-000521
 57 acres as of
 8/25/18 @ 0047


Page 1



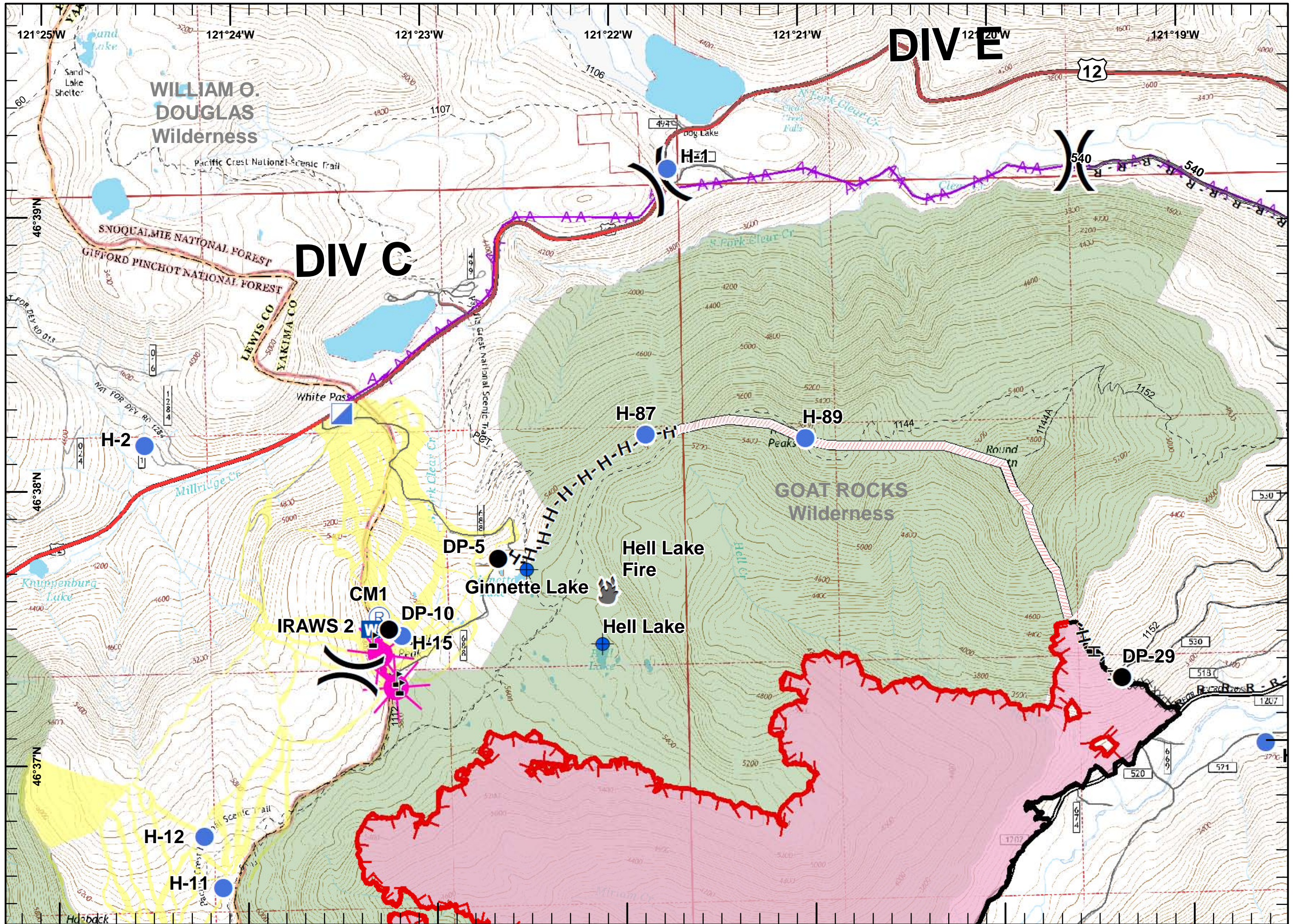

- Dip Site
- Drop Point
- Fire Location
- Helibase
- Unimproved Landing Area
- Helispot
- Incident Command Post
- Mobile Weather Unit
- Repeater
- Slash Pile
- Sling Site
- Water Source
- Value at Risk
- Log Deck
- Division Break

- H- Completed Hand Line
- Uncontrolled Fire Edge
- Completed Line
- Completed Dozer Line

- R- Road as Completed Line
- Exposed Cable on Ground
- Aerial Retardant Line
- Trail Prepped as Line



Miles



IAP
 08/27/2018
Miriam
 WA-OWF-000443
 4228 acres as of
 8/25/18 @ 0047
Clear Fork
 WA-GPF-000521
 57 acres as of
 8/25/18 @ 0047


Page 2



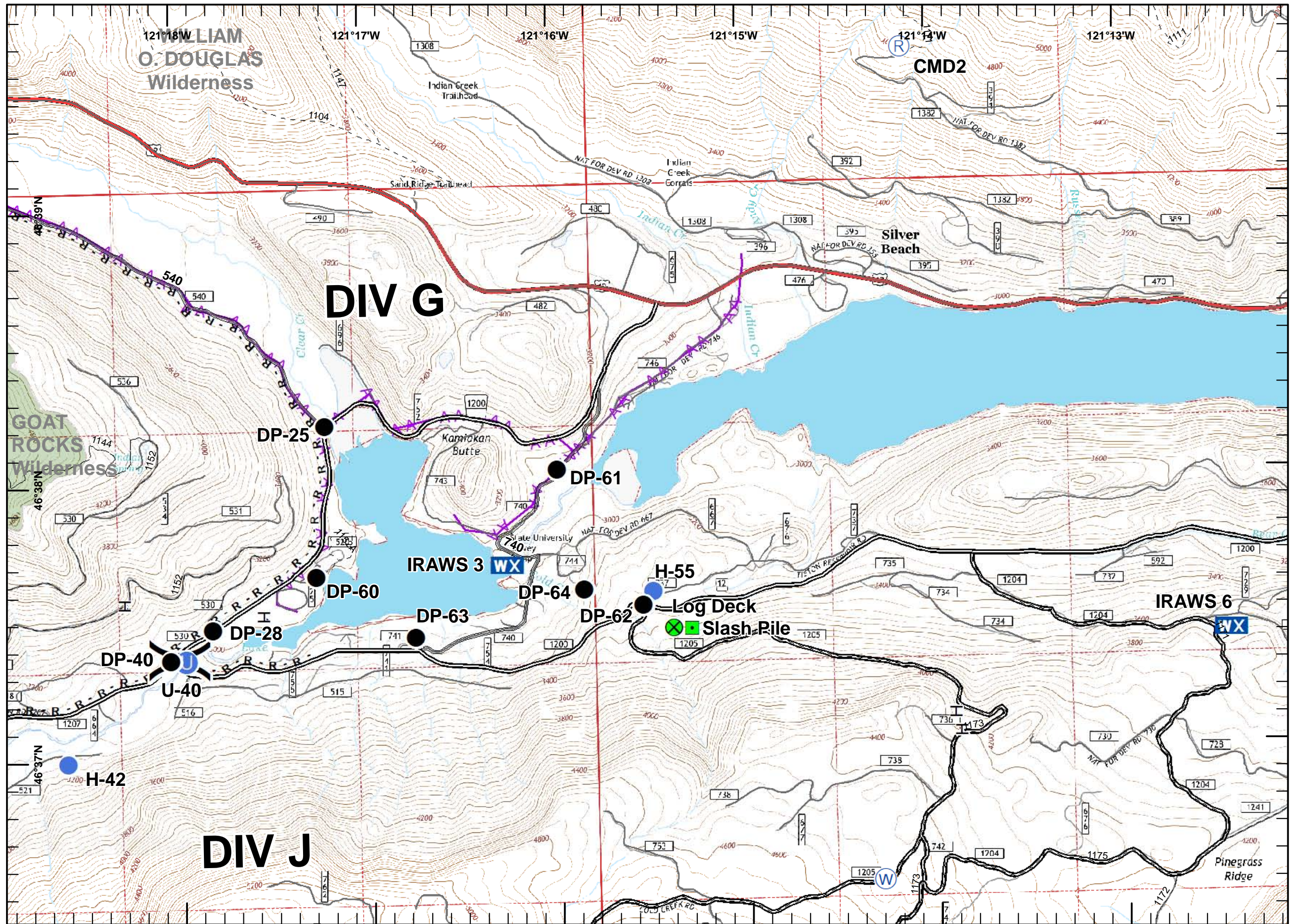

- Dip Site
- Drop Point
- Fire Location
- Helibase
- Unimproved Landing Area
- Helispot
- Incident Command Post
- Mobile Weather Unit
- Repeater
- Slash Pile
- Sling Site
- Water Source
- Value at Risk
- Log Deck
- Division Break

- H- Completed Hand Line
- Uncontrolled Fire Edge
- Completed Line
- Completed Dozer Line

- R- Road as Completed Line
- Exposed Cable on Ground
- Aerial Retardant Line
- Trail Prepped as Line



Miles



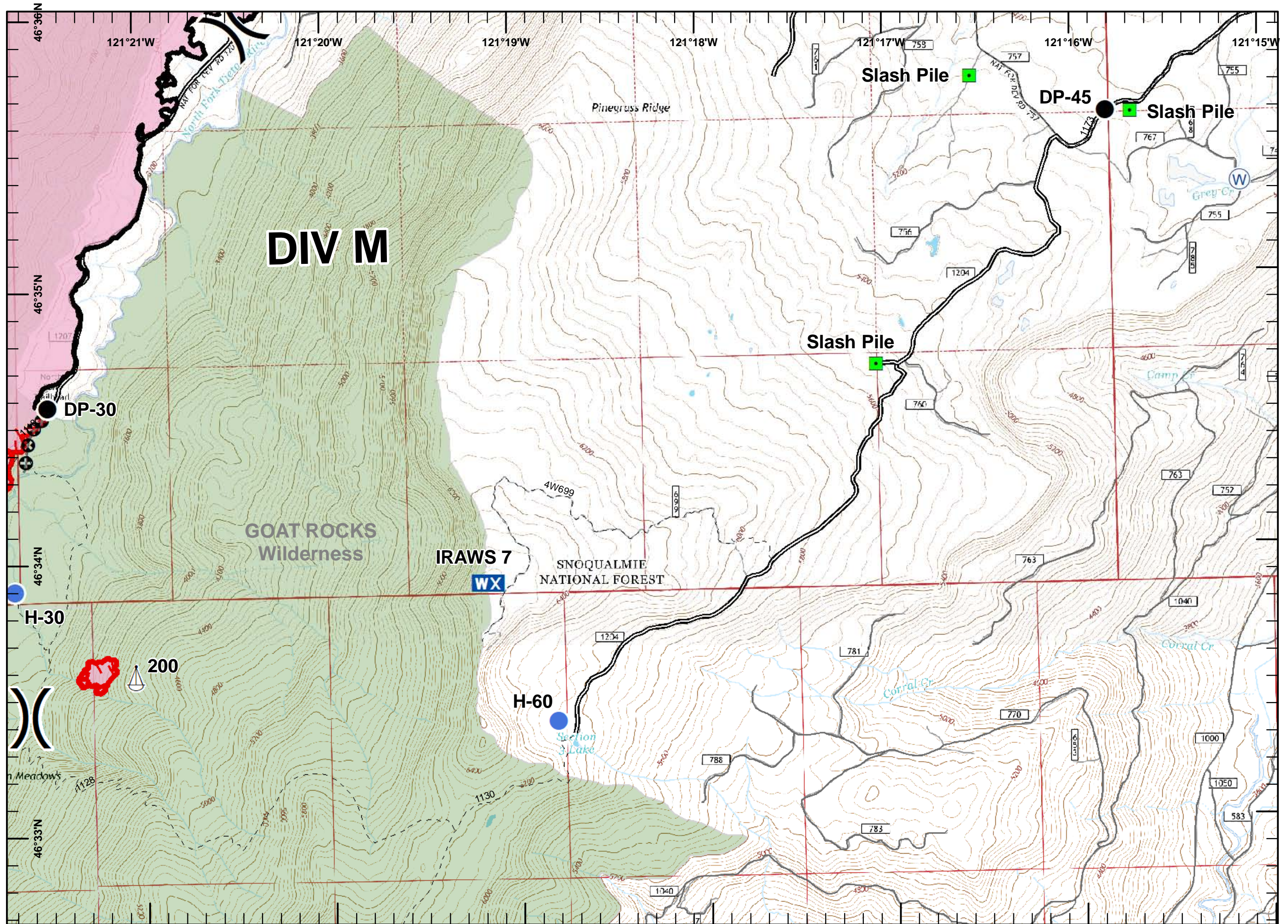
IAP
 08/27/2018
Miriam
 WA-OWF-000443
 4228 acres as of
 8/25/18 @ 0047
Clear Fork
 WA-GPF-000521
 57 acres as of
 8/25/18 @ 0047

Page 3



- Dip Site
- Drop Point
- Fire Location
- Helibase
- Unimproved Landing Area
- Helispot
- Incident Command Post
- Mobile Weather Unit
- Repeater
- Slash Pile
- Sling Site
- Water Source
- Value at Risk
- Log Deck
- Division Break
- H- Completed Hand Line
- Uncontrolled Fire Edge
- Completed Line
- Completed Dozer Line
- R- Road as Completed Line
- Exposed Cable on Ground
- Aerial Retardant Line
- Trail Prepped as Line

Miles
 0 0.25 0.5



IAP
 08/27/2018
Miriam
 WA-OWF-000443
 4228 acres as of
 8/25/18 @ 0047
Clear Fork
 WA-GPF-000521
 57 acres as of
 8/25/18 @ 0047

Page 4

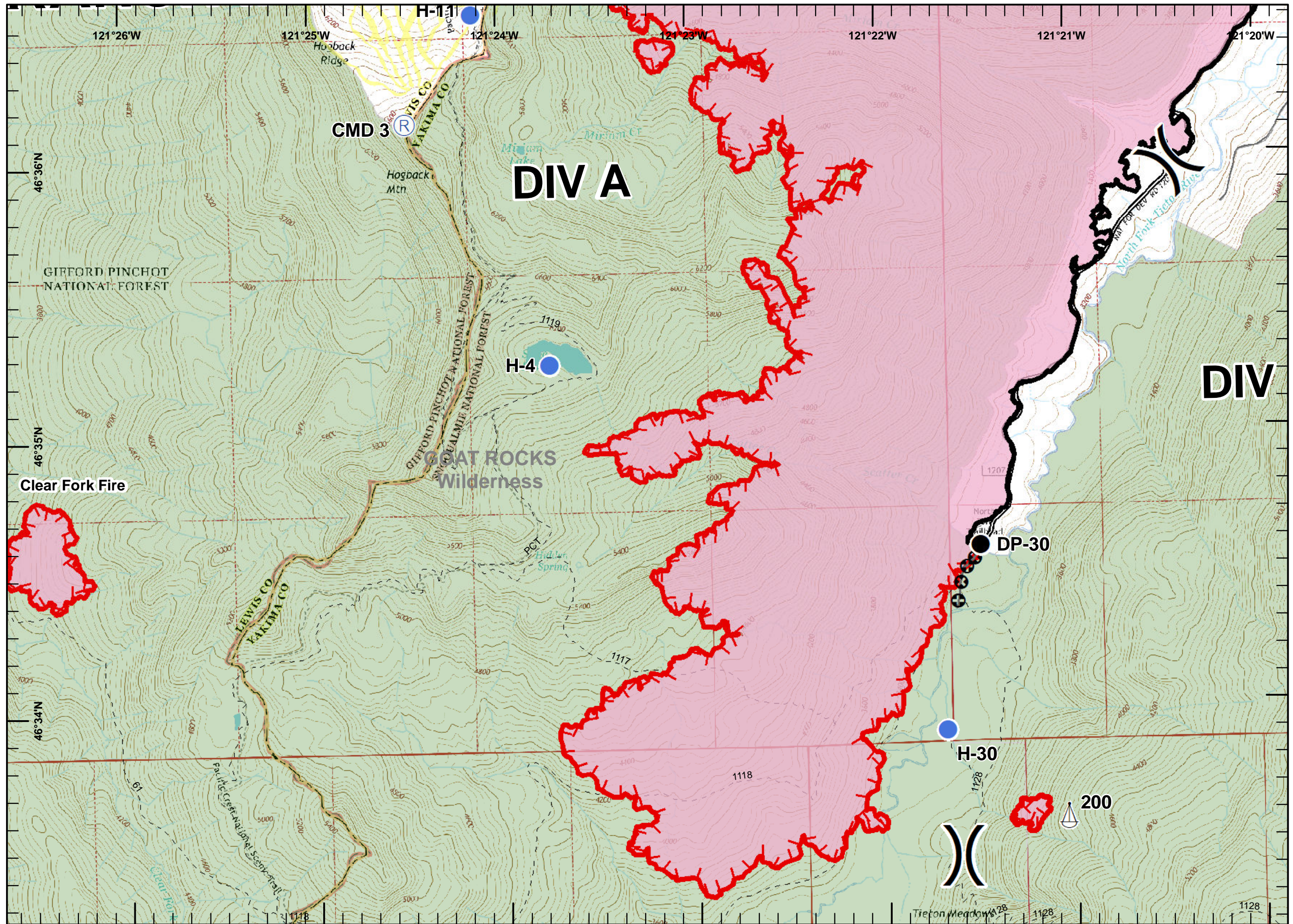


- Dip Site
- Drop Point
- Fire Location
- Helibase
- Unimproved Landing Area
- Helispot
- Incident Command Post
- Mobile Weather Unit
- Repeater
- Slash Pile
- Sling Site
- Water Source
- Value at Risk
- Log Deck
- Division Break

- H- Completed Hand Line
- Uncontrolled Fire Edge
- Completed Line
- Completed Dozer Line
- R- Road as Completed Line
- Exposed Cable on Ground
- Aerial Retardant Line
- Trail Prepped as Line

Miles

0 0.25 0.5



Transportation

08/27/2018

Miriam

WA-OWF-000443

4228 acres as of

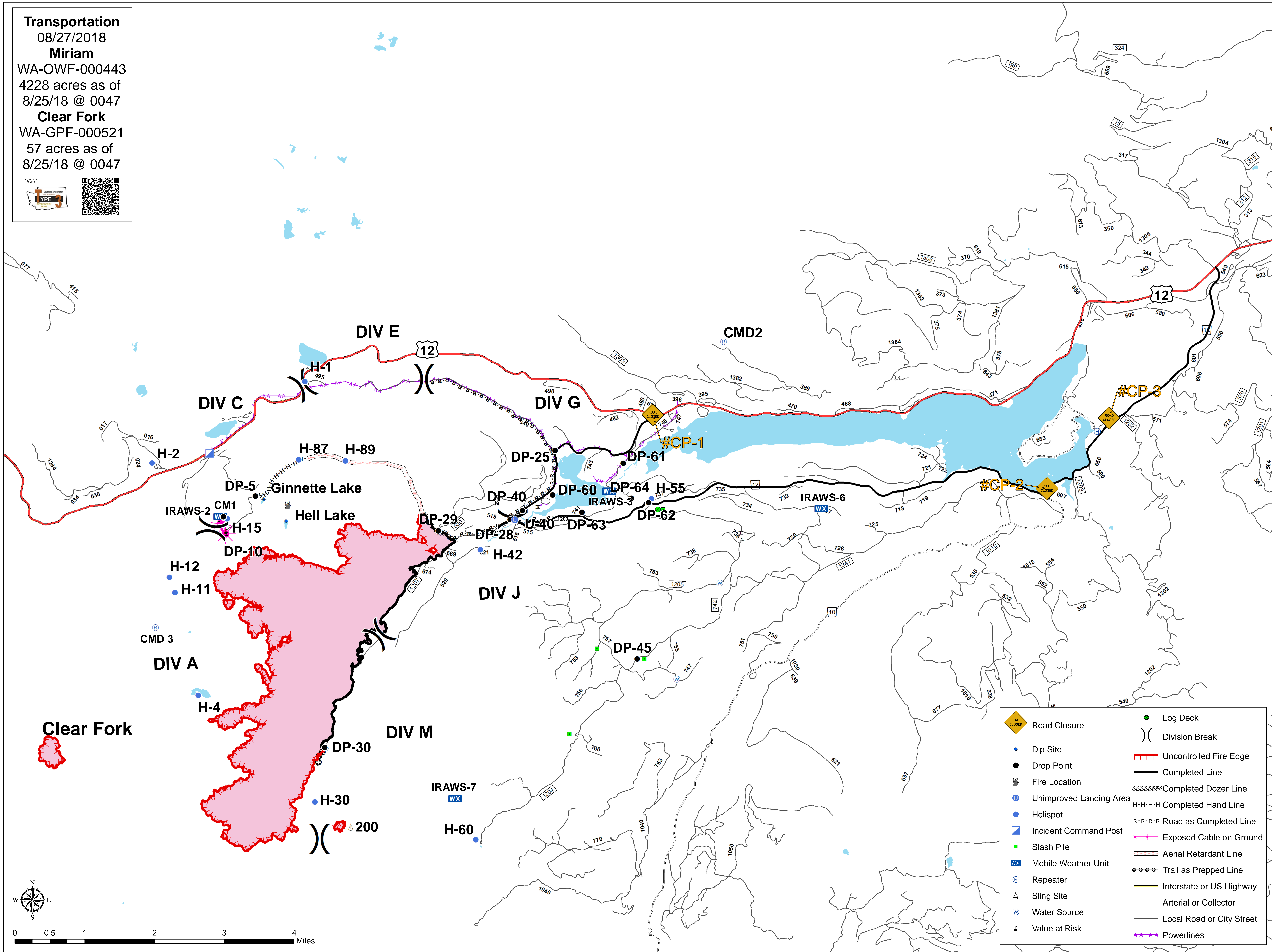
8/25/18 @ 0047

Clear Fork

WA-GPF-000521

57 acres as of

8/25/18 @ 0047



	Road Closure		Log Deck
	Dip Site		Drop Point
	Drop Point		Division Break
	Fire Location		Uncontrolled Fire Edge
	Unimproved Landing Area		Completed Line
	Helispot		Completed Dozer Line
	Incident Command Post		Completed Hand Line
	Slash Pile		Road as Completed Line
	Mobile Weather Unit		Exposed Cable on Ground
	Repeater		Aerial Retardant Line
	Sling Site		Trail as Prepped Line
	Water Source		Interstate or US Highway
	Value at Risk		Arterial or Collector
			Local Road or City Street
			Powerlines