

121°30'W 121°29'W 121°28'W 121°27'W 121°26'W 121°25'W 121°24'W 121°23'W 121°22'W 121°21'W 121°20'W 121°19'W 121°18'W 121°17'W 121°16'W 121°15'W 121°14'W 121°13'W 121°12'W

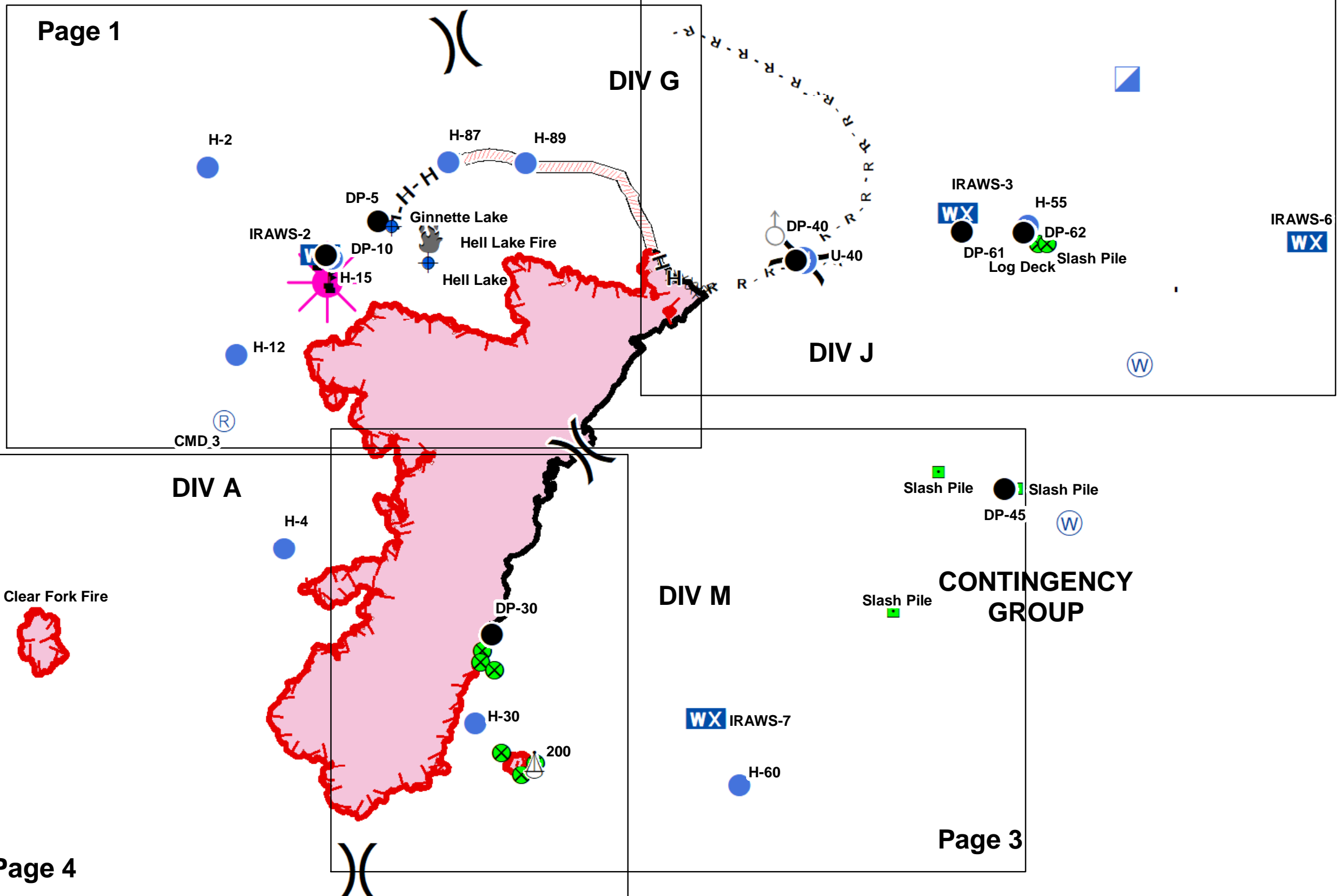
46°39'N
46°38'N
46°37'N
46°36'N
46°35'N
46°34'N
46°33'N

IAP
09/1/18-9/4/18
Miriam
WA-OWF-000443
4584 acres as of 8/30/18 @ 0350
Clear Fork
WA-GPF-000521
74 acres as of 8/30/18 @ 0350

- Dip Site
- Helispot
- Drop Point
- Fire Location
- Landing Zone
- Incident Command Post
- Slash Pile
- Mobile Weather Unit
- Repeater
- Sling Site
- Spot Fire
- Water Source
- Value at Risk
- Log Deck
- Division Break

















- Completed Hand Line
- Uncontrolled Fire Edge
- Completed Line
- Completed Dozer Line
- Road as Completed Line
- Exposed Cable on Ground
- Aerial Retardant Line
- Trail Prepped as Line




Aug 31, 2018 @ 2020






IAP
 09/1/18-9/4/18
Miriam
 WA-OWF-000443
 4584 acres as of
 8/30/18 @ 0350
Clear Fork
 WA-GPF-000521
 74 acres as of
 8/30/18 @ 0350

Page 1

-  Dip Site
-  Drop Point
-  Fire Location
-  Helibase
-  Unimproved Landing Area
-  Helispot
-  Incident Command Post
-  Mobile Weather Unit
-  Repeater
-  Slash Pile
-  Sling Site
-  Spot Fire
-  Water Source
-  Value at Risk
-  Log Deck
-  Division Break

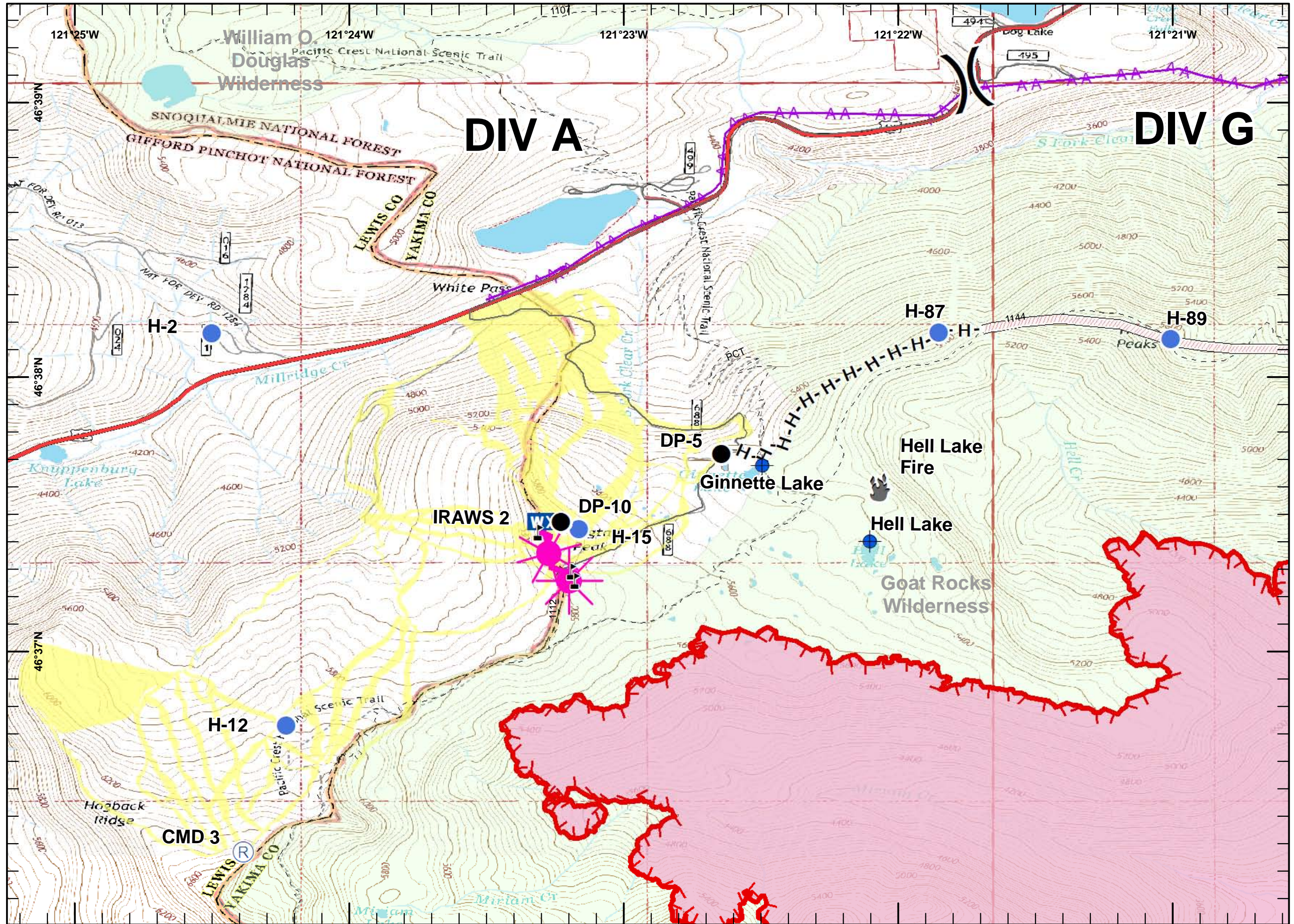
- H- Completed Hand Line
-  Uncontrolled Fire Edge
-  Completed Line
-  Completed Dozer Line

- R- Road as Completed Line
-  Exposed Cable on Ground
-  Aerial Retardant Line
-  Trail Prepped as Line



Miles

0 0.25 0.5



IAP

09/1/18-9/4/18

Miriam

WA-OWF-000443

4584 acres as of

8/30/18 @ 0350
















Clear Fork

WA-GPF-000521


74 acres as of


8/30/18 @ 0350


Page 2

-  Dip Site
-  Drop Point
-  Fire Location
-  Helibase
-  Unimproved Landing Area
-  Helispot
-  Incident Command Post
-  Mobile Weather Unit
-  Repeater
-  Slash Pile
-  Sling Site
-  Spot Fire
-  Water Source
-  Value at Risk
-  Division Break


H- Completed Hand Line

 Uncontrolled Fire Edge


 Completed Line

 Completed Dozer Line

R- Road as Completed Line

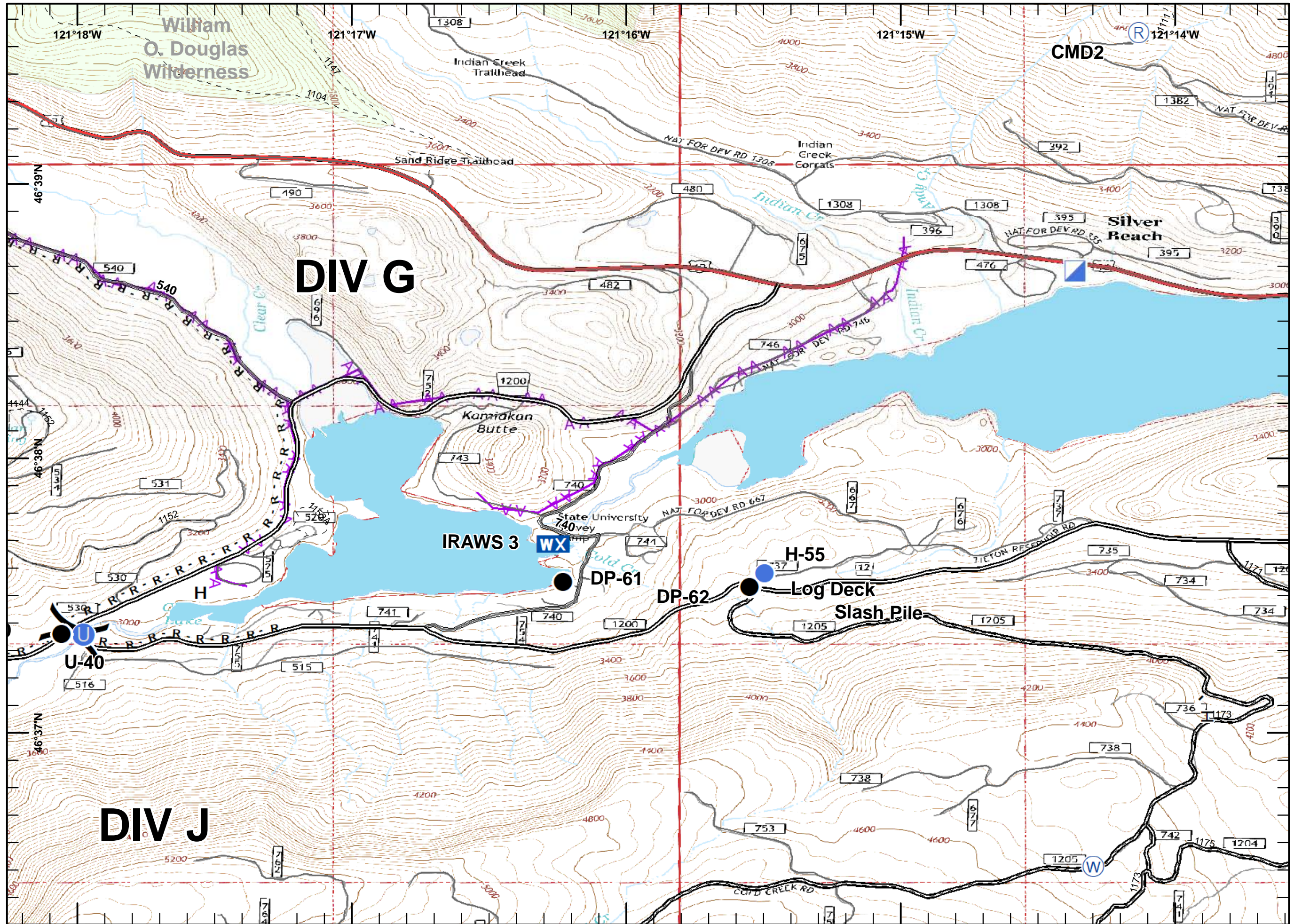

 Exposed Cable on Ground

 Aerial Retardant Line

 Trail Prepped as Line



Miles



IAP

09/1/18-9/4/18

Miriam

WA-OWF-000443

4584 acres as of

8/30/18 @ 0350
















Clear Fork







WA-GPF-000521

74 acres as of

8/30/18 @ 0350

Page 3

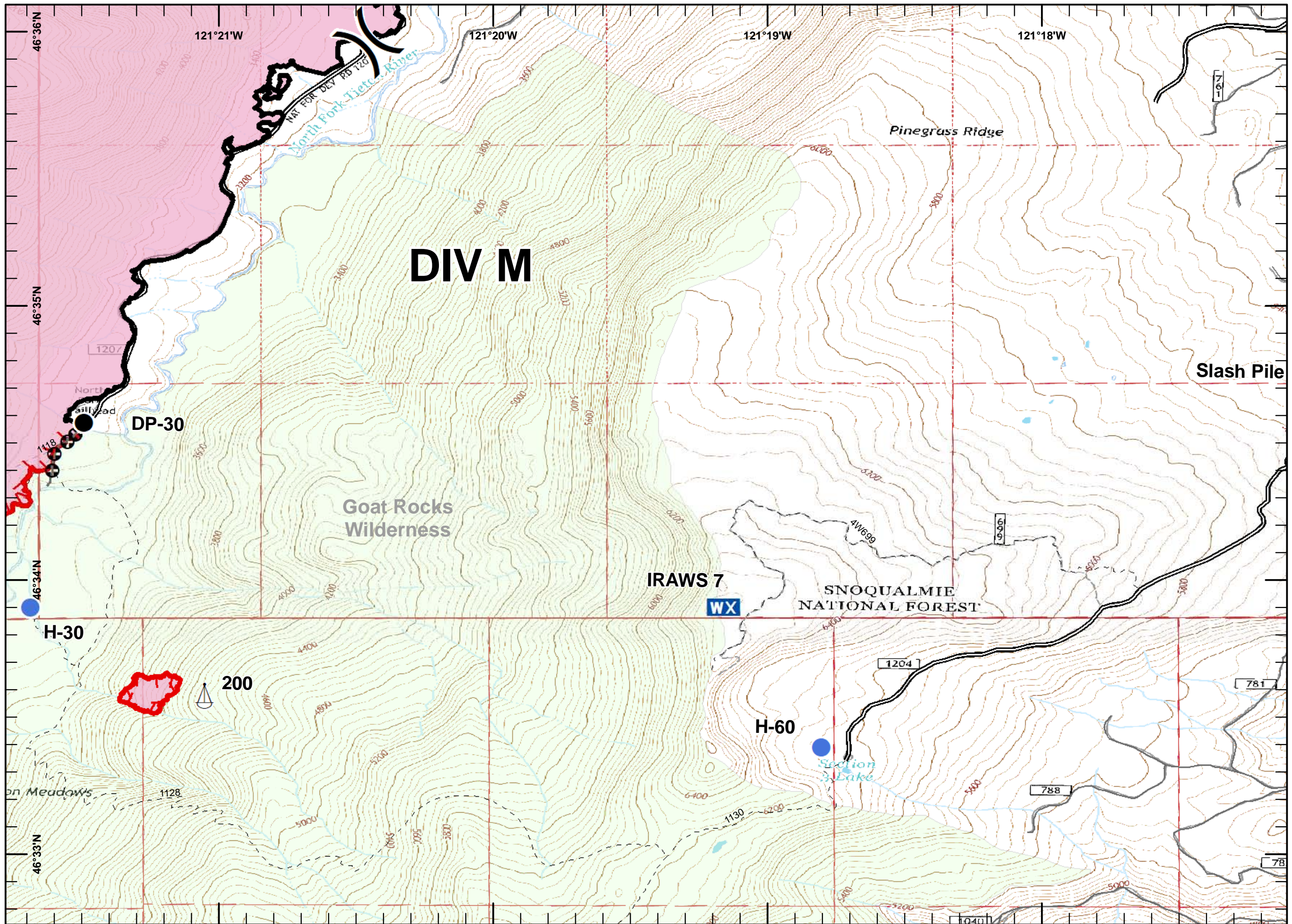
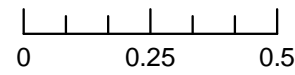
-  Dip Site
-  Drop Point
-  Fire Location
-  Helibase
-  Unimproved Landing Area
-  Helispot
-  Incident Command Post
-  Mobile Weather Unit
-  Repeater
-  Slash Pile
-  Sling Site
-  Spot Fire
-  Water Source
-  Value at Risk
-  Division Break

- H- Completed Hand Line
-  Uncontrolled Fire Edge
-  Completed Line
-  Completed Dozer Line
- R- Road as Completed Line
-  Exposed Cable on Ground
-  Aerial Retardant Line
-  Trail Prepped as Line



Aug 31, 2018
© 2122

Miles



IAP

09/1/18-9/4/18

Miriam

WA-OWF-000443

4584 acres as of

8/30/18 @ 0350
















Clear Fork

WA-GPF-000521


74 acres as of

8/30/18 @ 0350


Page 4

-  Dip Site
-  Drop Point
-  Fire Location
-  Helibase
-  Unimproved Landing Area
-  Helispot
-  Incident Command Post
-  Mobile Weather Unit
-  Repeater
-  Slash Pile
-  Sling Site
-  Spot Fire
-  Water Source
-  Value at Risk
-  Division Break


H- Completed Hand Line


 Uncontrolled Fire Edge

 Completed Line

 Completed Dozer Line

R- Road as Completed Line

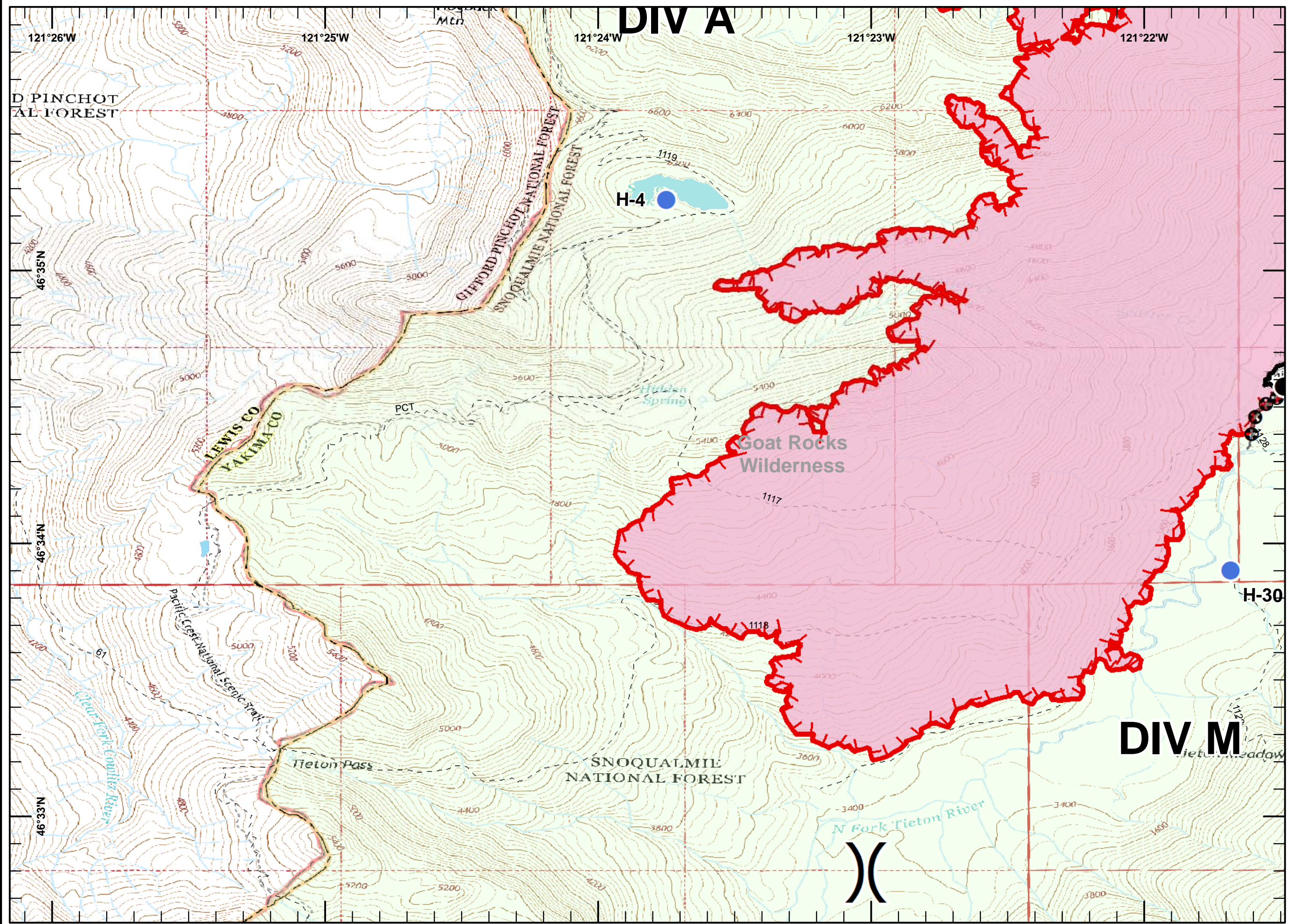
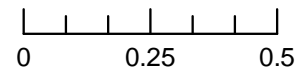
 Exposed Cable on Ground

 Aerial Retardant Line

 Trail Prepped as Line



Miles



Transportation

9/1/18-9/4/2018

Miriam

WA-OWF-000443

4584 acres as of

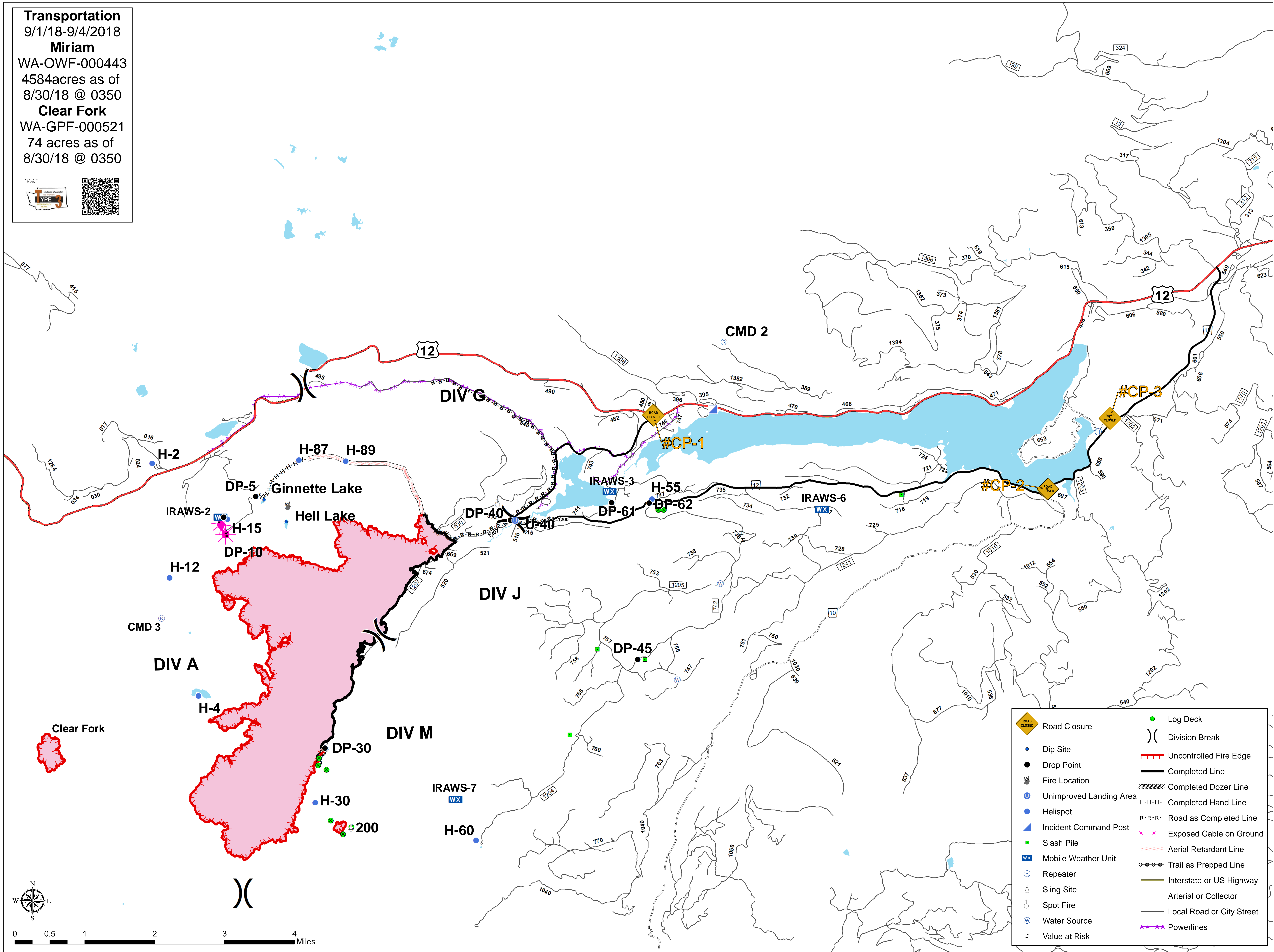
8/30/18 @ 0350

Clear Fork

WA-GPF-000521

74 acres as of

8/30/18 @ 0350



	Road Closure		Log Deck
	Dip Site		Drop Point
	Fire Location		Completed Dozer Line
	Unimproved Landing Area		Completed Hand Line
	Helispot		Road as Completed Line
	Incident Command Post		Exposed Cable on Ground
	Slash Pile		Aerial Retardant Line
	Mobile Weather Unit		Trail as Prepped Line
	Repeater		Interstate or US Highway
	Sling Site		Arterial or Collector
	Spot Fire		Local Road or City Street
	Water Source		Powerlines
	Value at Risk		
			Division Break
			Uncontrolled Fire Edge
			Completed Line

